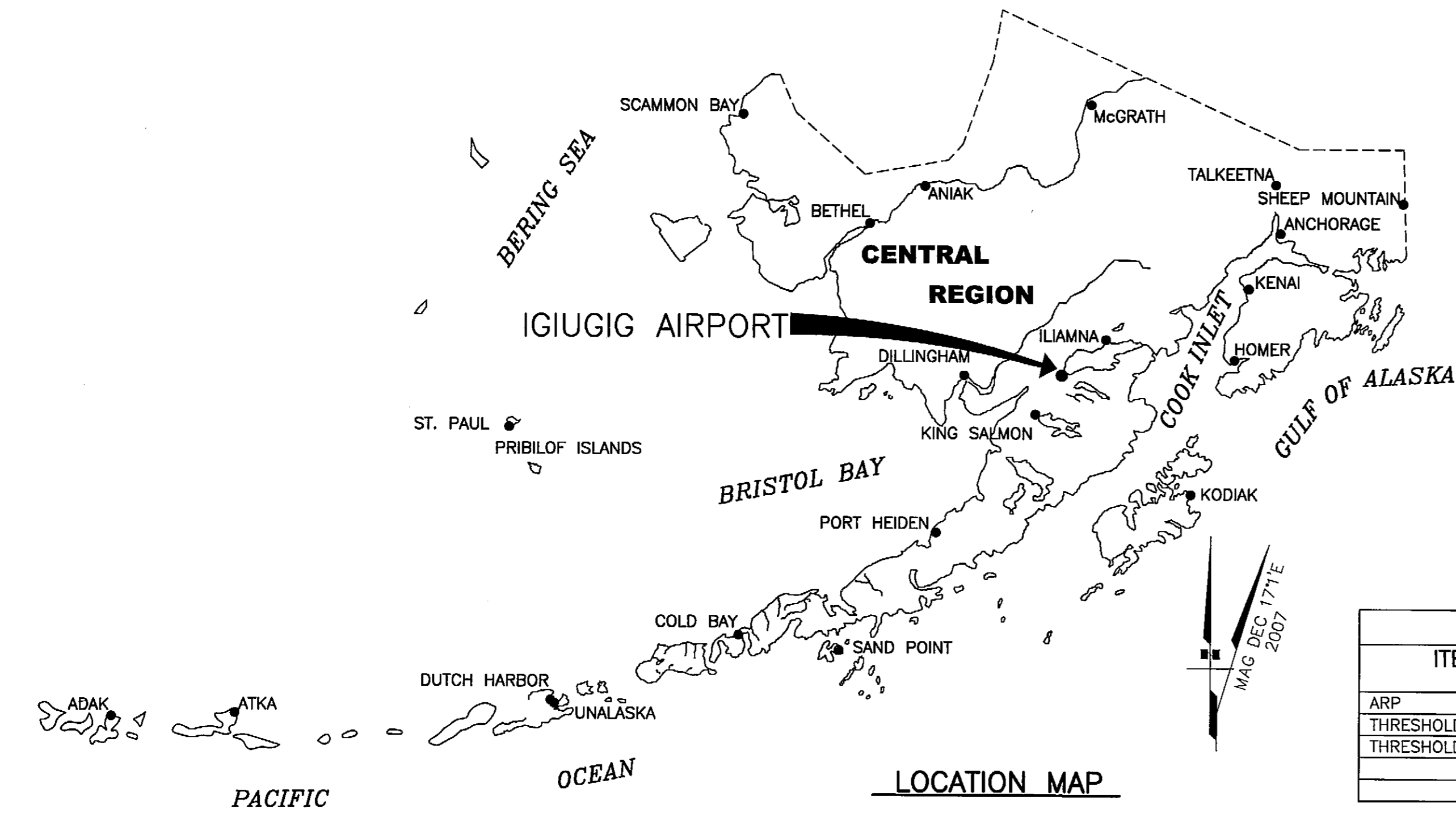


FILE No.: 232-55-1

Designed By: mlewellyn
 Drawn By: dmbauer
 Checked By: jbrinson
 Date Plotted: 11/08/2007, 9:02 AM
 Layout Name: (1) \Projects\232-55-1\ALP\ALP_igiugig_data.dwg
 File Name: (1) \Projects\232-55-1\ALP\ALP_igiugig_data.dwg

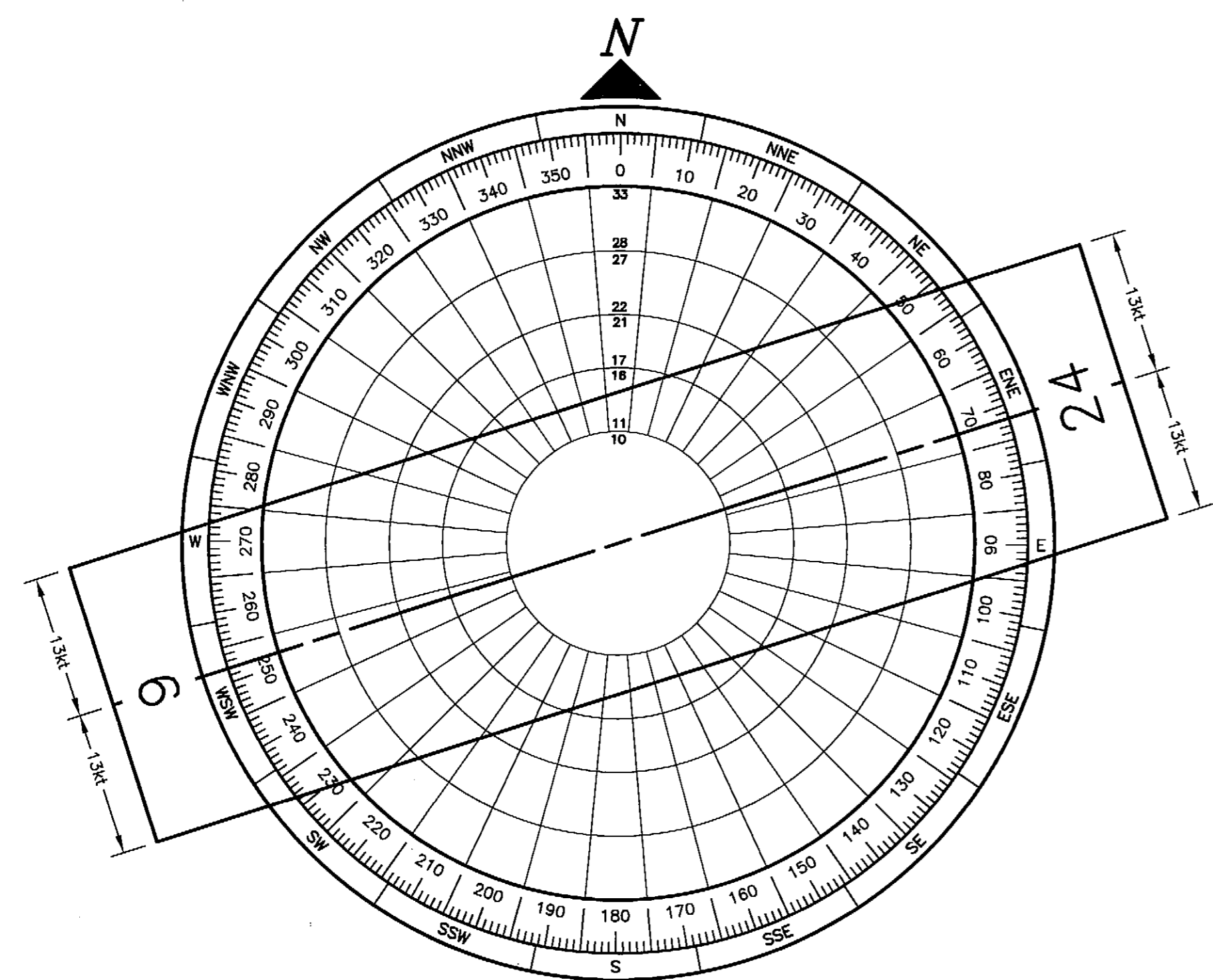


LEGEND		
ITEM	EXISTING	ULTIMATE
AIRPORT REFERENCE POINT (A.R.P.)		
ANTENNA		
BLUFF		
BUILDINGS		
BUILDING RESTRICTION LINE		
FENCE		
PAPI		
PROPERTY LINE		
REIL		
ROADWAYS		
ROTATING BEACON		
SHORELINE		
SURVEY MONUMENT		
THRESHOLD MARKERS/LIGHTS		
TOPOGRAPHIC CONTOURS		
TREE (LARGE SINGLE)		
TREELINE		
VASI		
WIND CONE		
WIND CONE AND SEGMENTED CIRCLE		

AIRPORT DATA TABLE		
ITEM	EXISTING	ULTIMATE
ICAO IDENTIFIER	PAIG	PAIG
NATIONAL AIRPORT IDENTIFIER	IGG	IGG
FAA SITE NUMBER	50338.*A	50338.*A
AIRPORT ELEVATION NAVD88	90.4'	90.4'
AIRPORT REFERENCE CODE	B II	B II
MEAN MAX. TEMPERATURE, HOTTEST MONTH	60 F JULY	60 F JULY
AIRPORT AND TERMINAL NAVIGATION AIDS	GPS	GPS
	ROTATING BEACON	ROTATING BEACON
TAXIWAY LIGHTING/MARKING	M. I.	M. I.
OBSTRUCTION SURVEY SOURCE & TYPE	NONE	ANP
MAGNETIC DECLINATION, YEAR, RATE OF CHANGE	17°1'E, 2007	0°13' (W)/YEAR

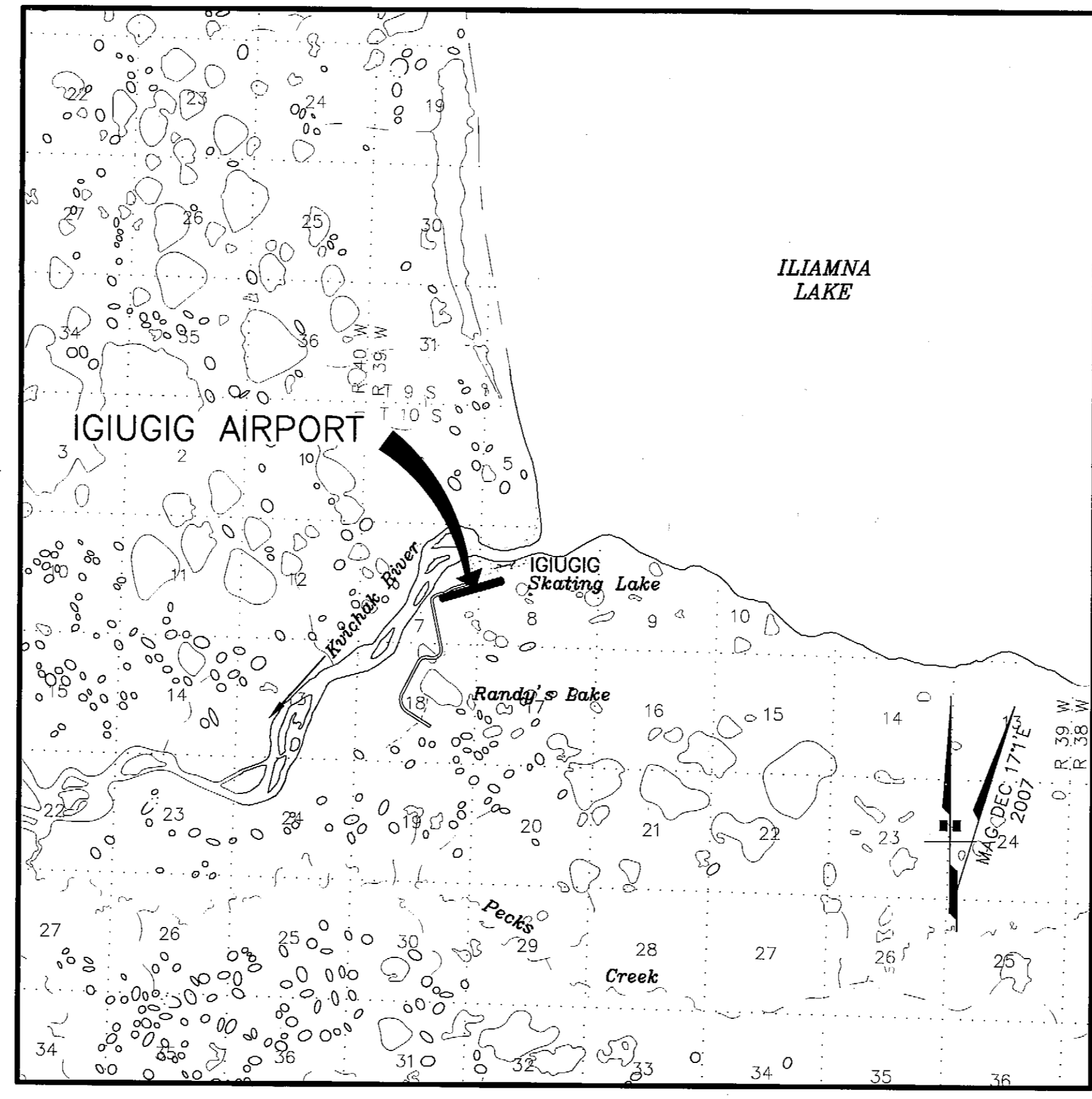
GEOGRAPHIC COORDINATES TABLE				
ITEM	EXISTING LATITUDE	EXISTING LONGITUDE	ULTIMATE LATITUDE	ULTIMATE LONGITUDE
ARP	59°19'26.55"N	155°54'06.38"W	59°19'26.55"N	155°54'06.38"W
THRESHOLD RW 6	59°19'21.98"N	155°54'33.87"W	59°19'21.98"N	155°54'33.87"W
THRESHOLD RW 24	59°19'31.12"N	155°53'38.89"W	59°19'31.12"N	155°53'38.89"W

RUNWAY 6/24 DATA TABLE			
ITEM	EXISTING	NEAR-TERM	ULTIMATE
RUNWAY TYPE	UTILITY OR OTHER THAN UTILITY		UTILITY
FAR PART 77 APPROACH CATEGORY (V, NPI, P)			NPI / NPI
APPROACH SURFACES			20:1 / 20:1
VISIBILITY MINIMUM			1 SM
RUNWAY SURFACE			GRAVEL
PAVEMENT STRENGTH SW,DW,DTW,DDTW x1000lbs			N/A
AIRCRAFT APPROACH CATEGORY			B
AIRPLANE DESIGN GROUP			II
TRUE BEARING			N71°58'53"E
EFFECTIVE GRADE			0.57%
TOUCHDOWN ELEVATION NAVD88			90.4'
RUNWAY DIMENSIONS			75' x 3000'
RUNWAY SAFETY AREA (RSA) DIMENSIONS			150' x 3600'
LENGTH BEYOND R/W END			300' / 300'
RUNWAY PROTECTION ZONE (RPZ) DIMENSIONS			500' x 700' x 1000'
RUNWAY OBJECT FREE AREA (ROFA) DIMENSIONS			500' x 3600'
LENGTH BEYOND R/W END OR STOPWAY			300' / 300'
RUNWAY OBSTACLE FREE ZONE (ROFZ) DIMENSIONS			250' x 3400'
RUNWAY LIGHTING			M.I.
RUNWAY MARKING TYPE			NONE
RUNWAY VISUAL APPROACH AIDS			NONE



WIND DATA TABLE				
RUNWAY	10.5 kt	13 kt	16 kt	20 kt
-	-	-	-	-
-	-	-	-	-
-	-	-	-	-

THERE IS NO WIND DATA AVAILABLE FOR THE IGIUGIG AIRPORT.



VICINITY MAP

T 10 S, R 39 W, SEC. 7 & 8
 SEWARD MERIDIAN
 U.S.G.S. ILIAMNA (B-8), ALASKA

MODIFICATION TO STANDARDS/ NON STANDARD CONDITIONS			
DESCRIPTION	STANDARD	EXISTING	ULTIMATE

NOTES:

1. THE RUNWAY THRESHOLDS AND ELEVATIONS SHOWN ON THIS ALP ARE BASED ON SURVEYED DATA FROM THE AVIATION SYSTEM STANDARDS OFFICE OF THE FAA.
2. THE BASEMAP WAS PROVIDED BY DCED; THE ELEVATIONS WERE ADJUSTED TO MATCH SURVEY DATA FROM AVN. DCED DATA APPEARED TO BE IN NGVD 29.
3. RUNWAY NUMBERS CHANGED FROM 5/23 TO 6/24 DUE TO CHANGES IN MAGNETIC DECLINATION.

DRAWING INDEX	
SHT #	TITLE
1	AIRPORT DATA SHEET
2	AIRPORT LAYOUT PLAN
3	INNER PORTION OF THE APPROACH SURFACE
4	AIRPORT AIRSPACE, 14 CFR, PART 77
5	PROPERTY MAP

BY DATE	REVISION
APPROVED:	DATE: 11-14-07
ROBERT A. CAMPBELL, P.E. PRECONSTRUCTION ENGINEER	DATE: 11-14-07
RECOMMENDED:	DESIGN SECTION CHIEF
HARVEY M. DOUTHETT, P.E.	

STATE OF ALASKA DEPARTMENT OF TRANSPORTATION AND PUBLIC FACILITIES CENTRAL REGION	
IGIUGIG AIRPORT IGIUGIG, ALASKA AIRPORT LAYOUT PLAN	AIRPORT DATA SHEET

DATE: 11/08/2007
SHEET: 1 OF 5

