

Appendix E: Vegetation and Wetlands

PART 2 of 3

Appendix A

WETLANDS AND STREAMS DELINEATION MAPBOOK

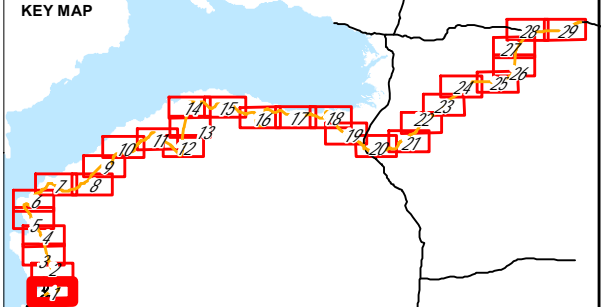
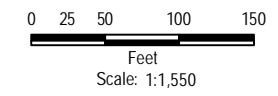
This page is intentionally left blank.



Appendix A
Wetlands and Streams
Delineation Mapbook

Figure A1

- | | | | |
|-----------------|-----------------------------|------------------------------|-----------------------------------|
| Campground | Public Road | Katlian Road Alignment (60%) | Delineated Wetland Boundary |
| Milepost | National Forest System Road | Decking | Lateral Extent of Field Knowledge |
| Day Use Area | Streams | New Construction | W - # Wetlands |
| Viewpoint | OHWM | Staging | # Data Points |
| Contour (10 ft) | Ownership Boundary | Waste | Stream Crossing |
| | | | LTF Site |



Reference:
Alaska State Geo-Spatial
Data Clearinghouse
www.asgdc.state.ak.us

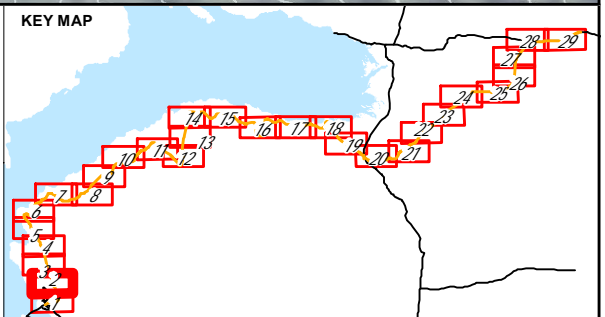
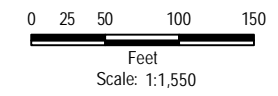
DRAWN BY: WR CHECKED BY: PG



Appendix A
Wetlands and Streams
Delineation Mapbook

Figure A2

- | | | | |
|-----------------|-----------------------------|------------------------------|-----------------------------------|
| Campground | Public Road | Katlian Road Alignment (60%) | Delineated Wetland Boundary |
| Milepost | National Forest System Road | Decking | Lateral Extent of Field Knowledge |
| Day Use Area | Streams | New Construction | W - # Wetlands |
| Viewpoint | OHWM | Staging | # Data Points |
| Contour (10 ft) | Ownership Boundary | Waste | Stream Crossing |
| | | | LTF Site |



Reference:
Alaska State Geo-Spatial
Data Clearinghouse
www.asgdc.state.ak.us

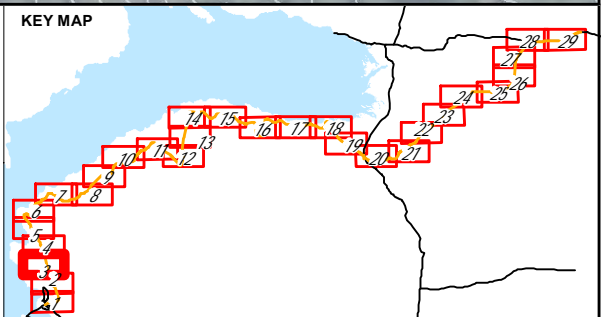
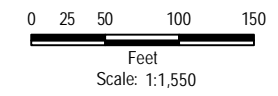
DRAWN BY: WR CHECKED BY: PG



Appendix A
Wetlands and Streams
Delineation Mapbook

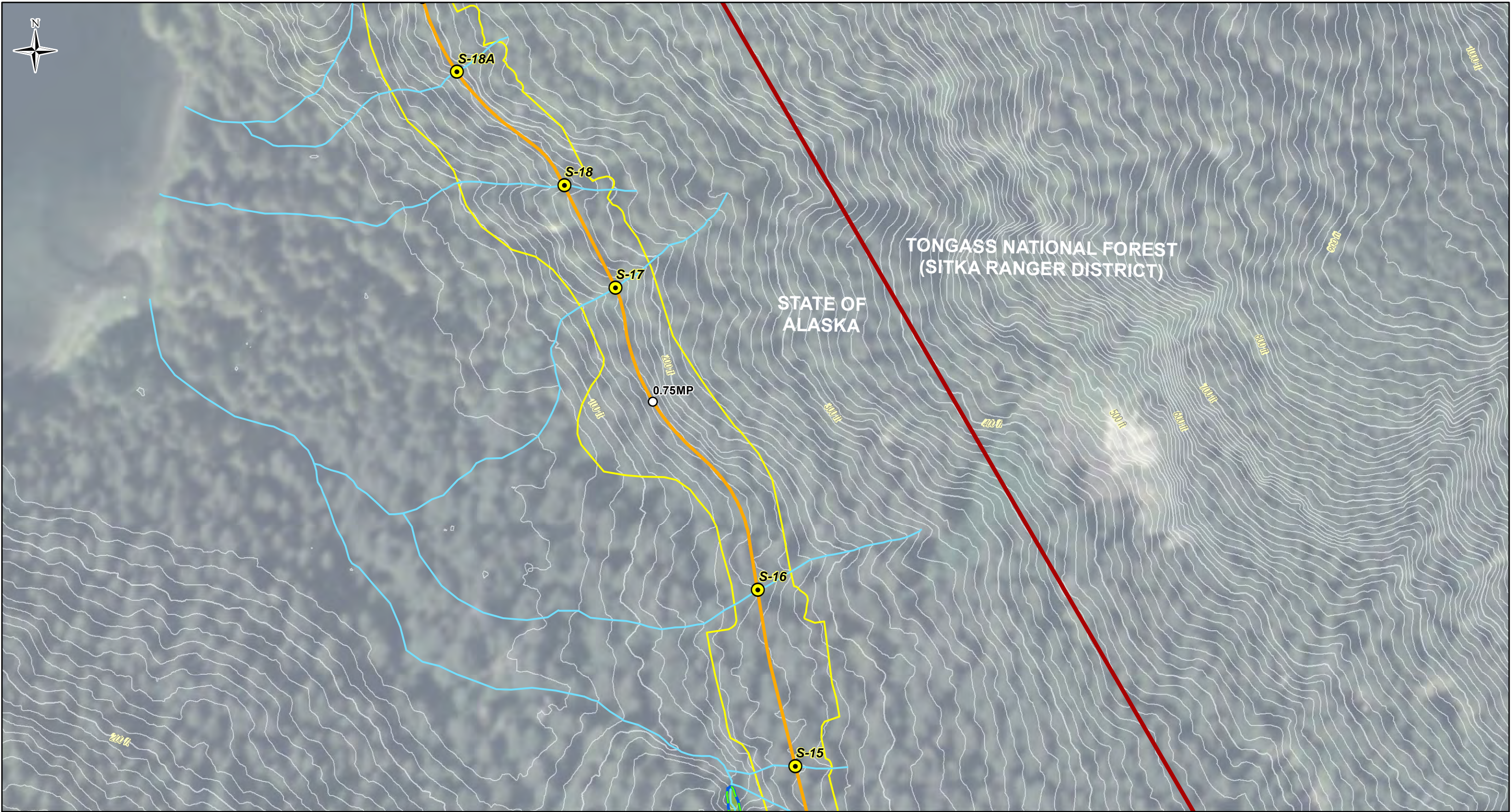
Figure A3

- | | | | |
|-----------------|-----------------------------|------------------------------|-----------------------------------|
| Campground | Public Road | Katlian Road Alignment (60%) | Delineated Wetland Boundary |
| Milepost | National Forest System Road | Decking | Lateral Extent of Field Knowledge |
| Day Use Area | Streams | New Construction | W - # Wetlands |
| Viewpoint | OHWM | Staging | # Data Points |
| Contour (10 ft) | Ownership Boundary | Waste | Stream Crossing |
| | | | LTF Site |



Reference:
Alaska State Geo-Spatial
Data Clearinghouse
www.asgdc.state.ak.us

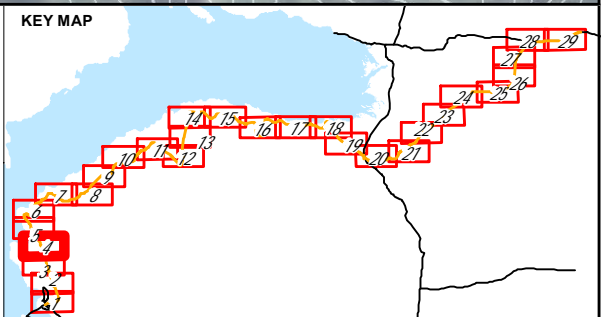
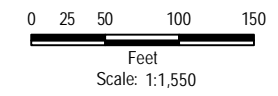
DRAWN BY: WR CHECKED BY: PG



Appendix A
Wetlands and Streams
Delineation Mapbook

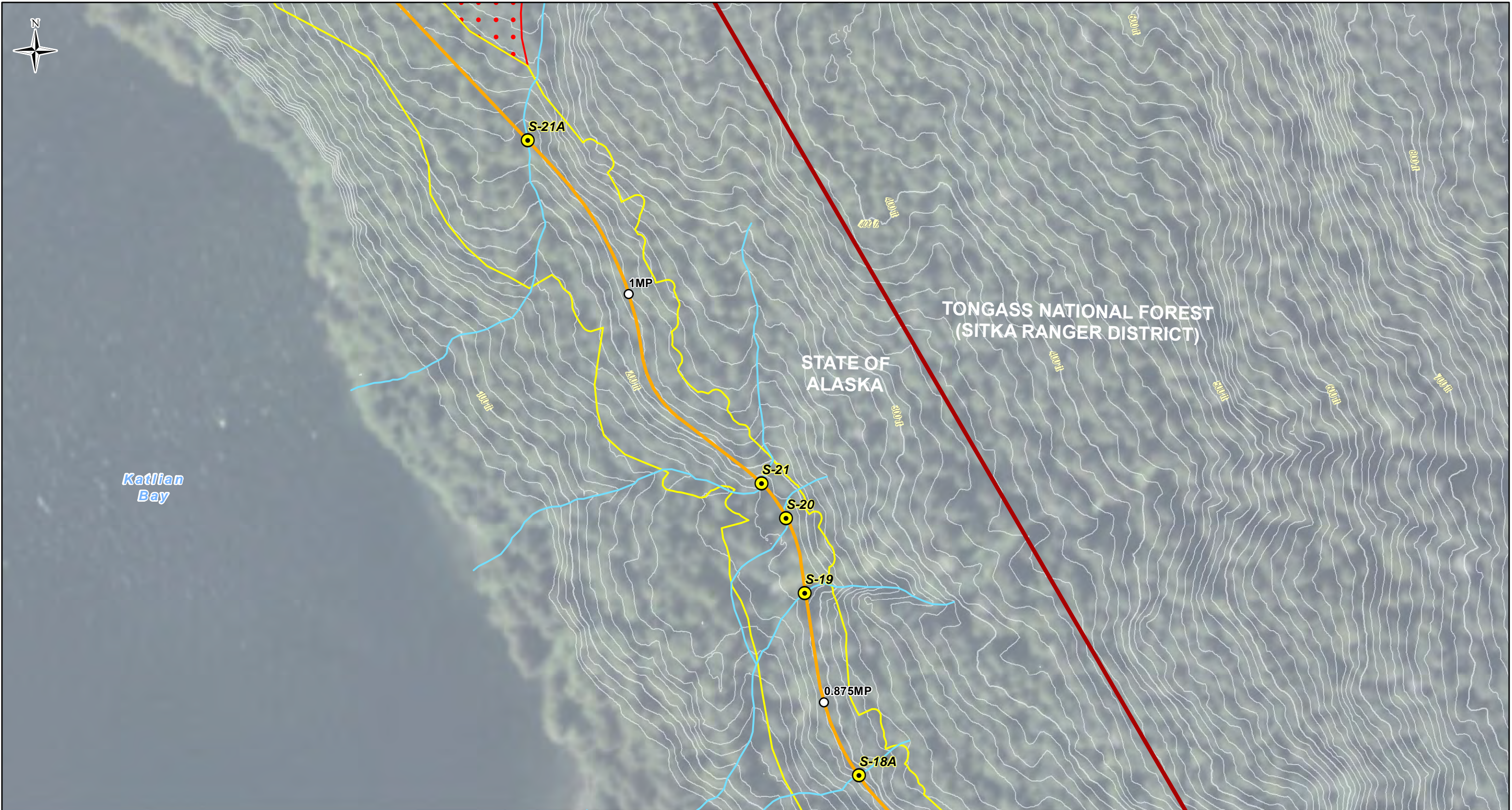
Figure A4

- | | | | |
|-----------------|-----------------------------|------------------------------|-----------------------------------|
| Campground | Public Road | Katlian Road Alignment (60%) | Delineated Wetland Boundary |
| Milepost | National Forest System Road | Decking | Lateral Extent of Field Knowledge |
| Day Use Area | Streams | New Construction | W - # Wetlands |
| Viewpoint | OHWM | Staging | # Data Points |
| Contour (10 ft) | Ownership Boundary | Waste | Stream Crossing |
| | | | LTF Site |



Reference:
Alaska State Geo-Spatial
Data Clearinghouse
www.asgdc.state.ak.us

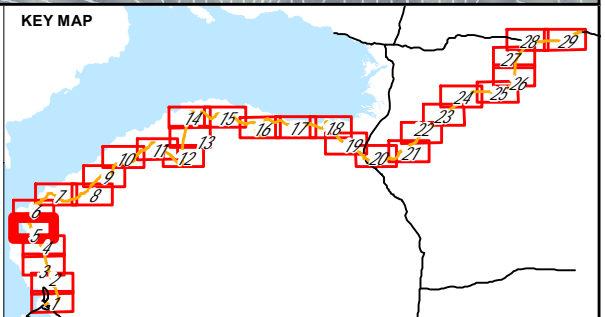
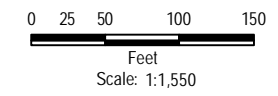
DRAWN BY: WR CHECKED BY: PG



Appendix A
Wetlands and Streams
Delineation Mapbook

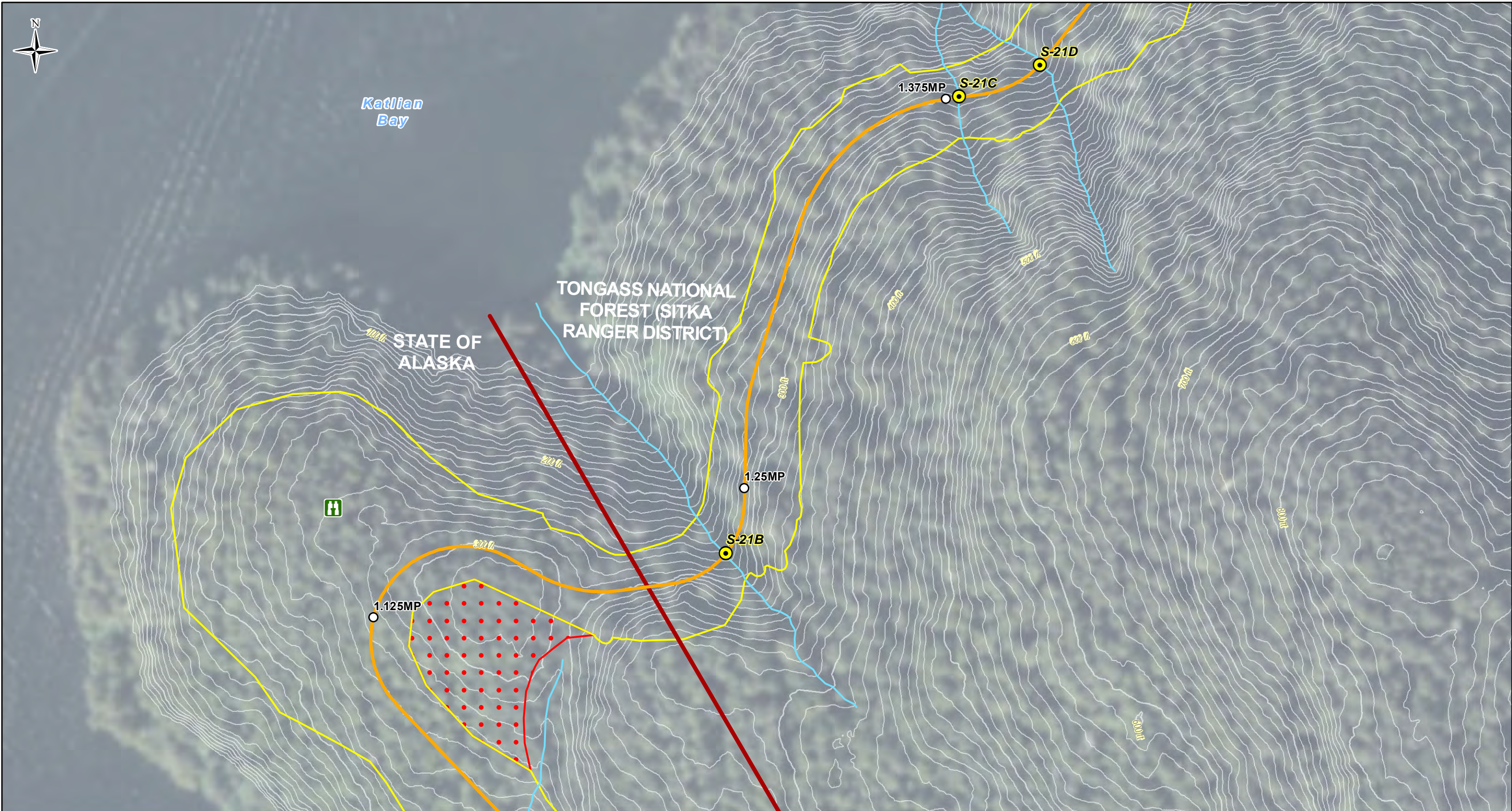
Figure A5

- | | | | |
|-----------------|-----------------------------|------------------------------|-----------------------------------|
| Campground | Public Road | Katlian Road Alignment (60%) | Delineated Wetland Boundary |
| Milepost | National Forest System Road | Decking | Lateral Extent of Field Knowledge |
| Day Use Area | Streams | New Construction | W - # Wetlands |
| Viewpoint | OHWM | Staging | # Data Points |
| Contour (10 ft) | Ownership Boundary | Waste | Stream Crossing |
| | | | LTF Site |



Reference:
Alaska State Geo-Spatial
Data Clearinghouse
www.asgdc.state.ak.us

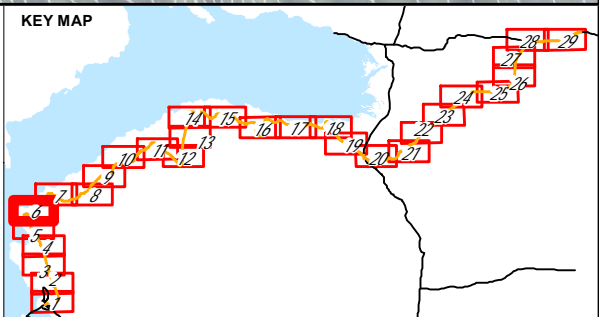
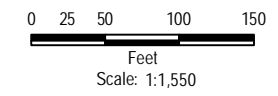
DRAWN BY: WR CHECKED BY: PG



Appendix A
Wetlands and Streams
Delineation Mapbook

Figure A6

- | | | | |
|-----------------|-----------------------------|------------------------------|-----------------------------------|
| Campground | Public Road | Katlian Road Alignment (60%) | Delineated Wetland Boundary |
| Milepost | National Forest System Road | Decking | Lateral Extent of Field Knowledge |
| Day Use Area | Streams | New Construction | W - # Wetlands |
| Viewpoint | OHWM | Staging | # Data Points |
| Contour (10 ft) | Ownership Boundary | Waste | Stream Crossing |
| | | | LTF Site |



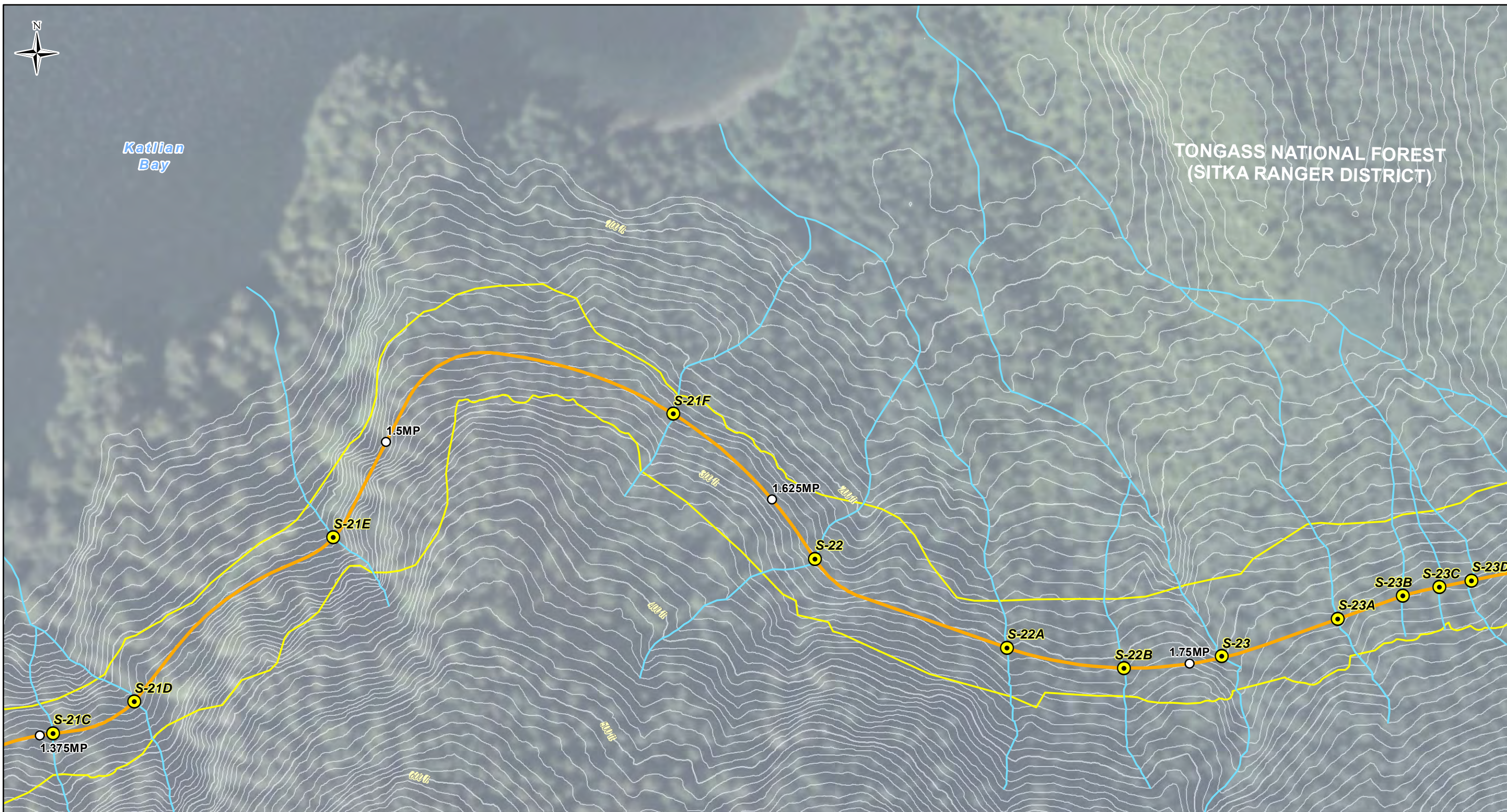
Reference:
Alaska State Geo-Spatial
Data Clearinghouse
www.asgdc.state.ak.us

DRAWN BY: WR CHECKED BY: PG



Katlian Bay

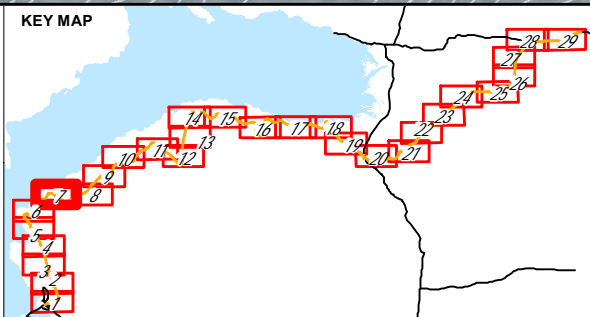
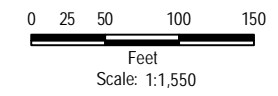
TONGASS NATIONAL FOREST
(SITKA RANGER DISTRICT)



Appendix A
Wetlands and Streams
Delineation Mapbook

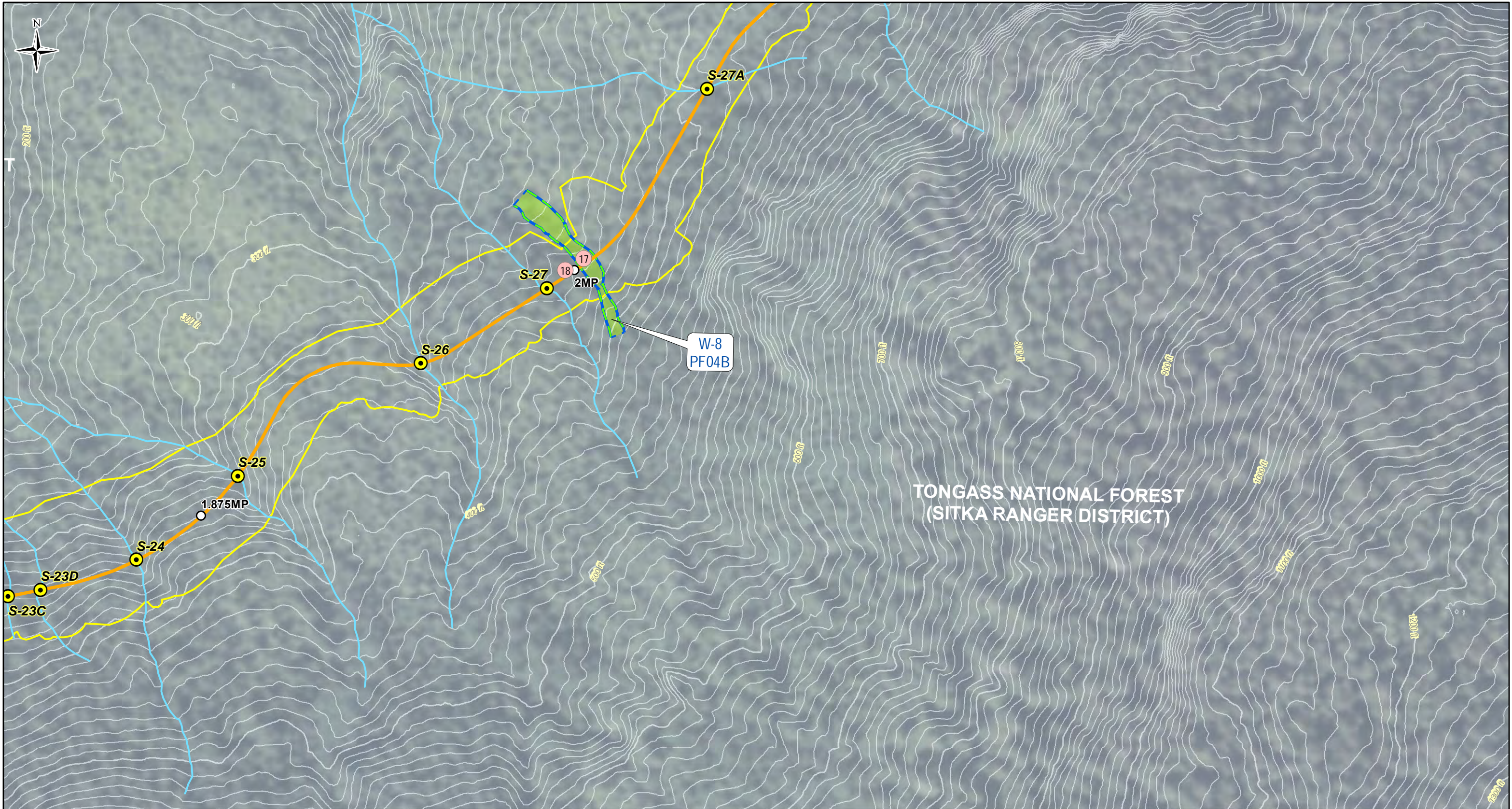
Figure A7

- | | | | |
|-----------------|-----------------------------|------------------------------|-----------------------------------|
| Campground | Public Road | Katlian Road Alignment (60%) | Delineated Wetland Boundary |
| Milepost | National Forest System Road | Decking | Lateral Extent of Field Knowledge |
| Day Use Area | Streams | New Construction | W - # Wetlands |
| Viewpoint | OHWM | Staging | # Data Points |
| Contour (10 ft) | Ownership Boundary | Waste | Stream Crossing |
| | | | LTF Site |



Reference:
Alaska State Geo-Spatial
Data Clearinghouse
www.asgdc.state.ak.us

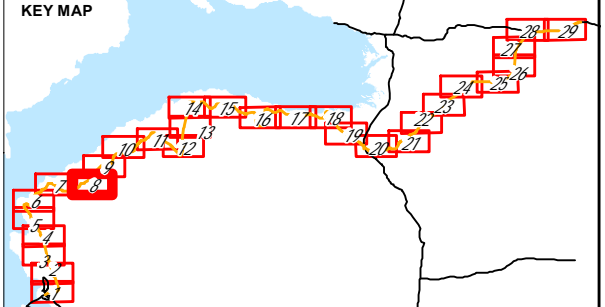
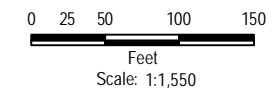
DRAWN BY: WR CHECKED BY: PG



Appendix A
Wetlands and Streams
Delineation Mapbook

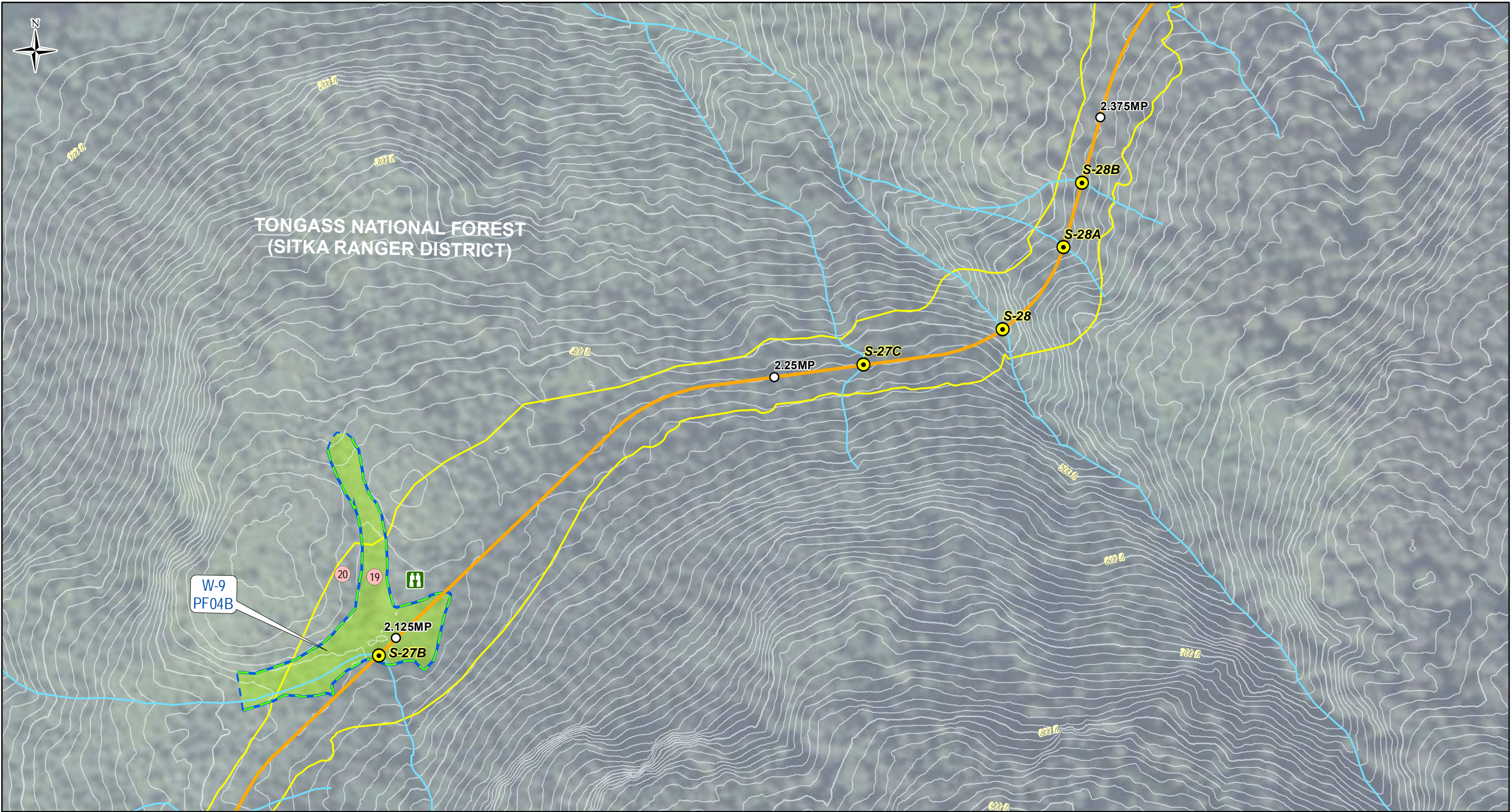
Figure A8

- | | | | |
|-----------------|-----------------------------|------------------------------|-----------------------------------|
| Campground | Public Road | Katlian Road Alignment (60%) | Delineated Wetland Boundary |
| Milepost | National Forest System Road | Decking | Lateral Extent of Field Knowledge |
| Day Use Area | Streams | New Construction | W - # Wetlands |
| Viewpoint | OHWM | Staging | # Data Points |
| Contour (10 ft) | Ownership Boundary | Waste | Stream Crossing |
| | | | LTF Site |



Reference:
Alaska State Geo-Spatial
Data Clearinghouse
www.asgdc.state.ak.us

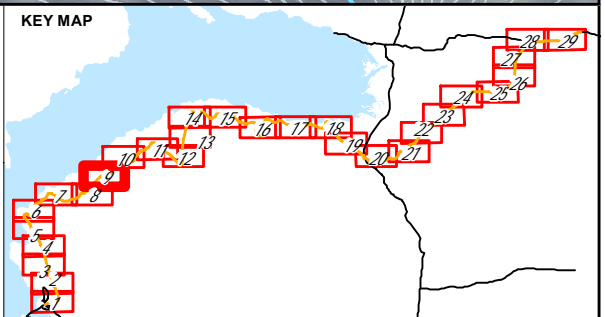
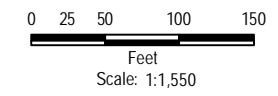
DRAWN BY: WR CHECKED BY: PG



Appendix A
Wetlands and Streams
Delineation Mapbook

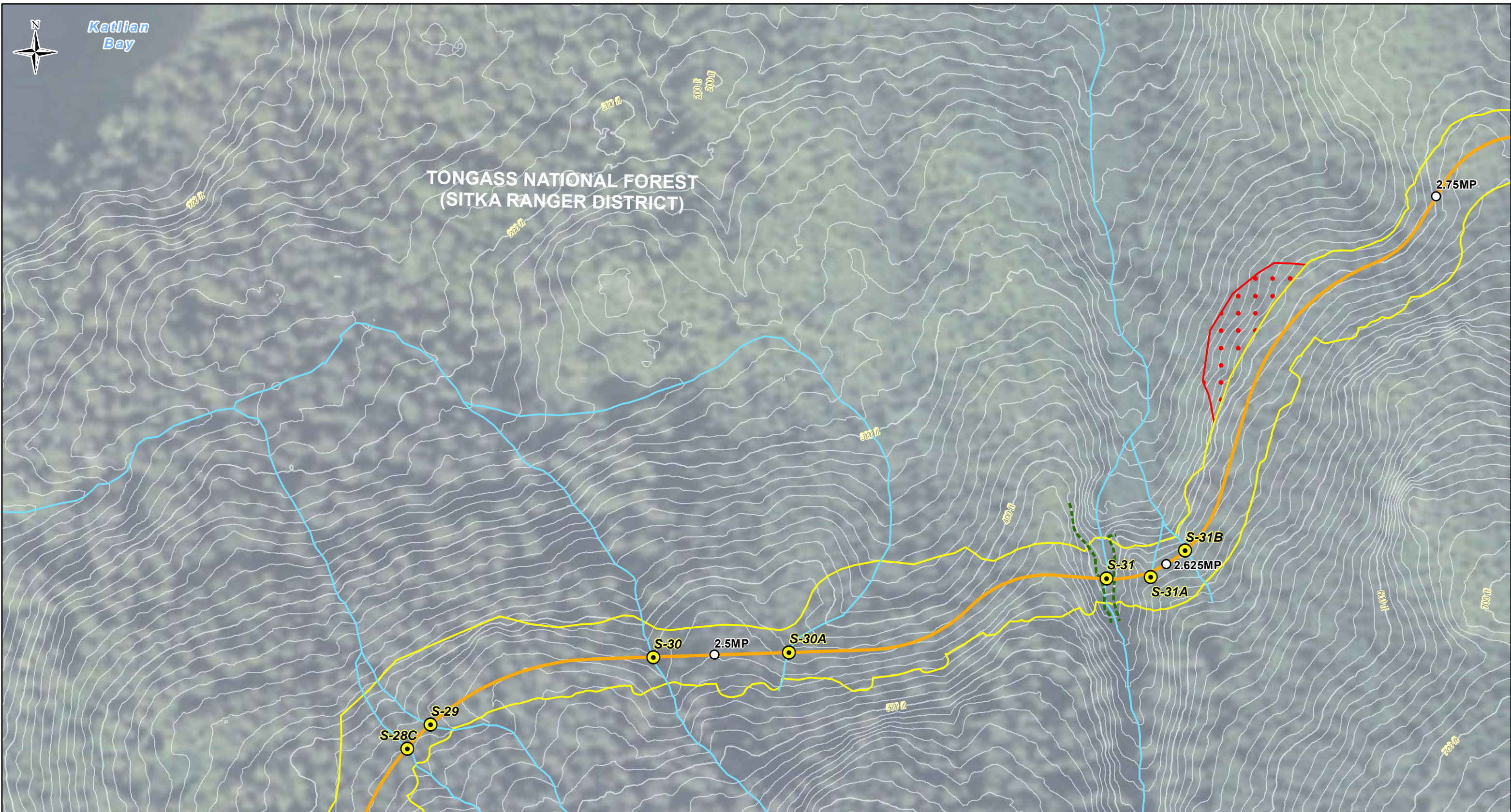
Figure A9

- | | | | |
|-----------------|-----------------------------|------------------------------|-----------------------------------|
| Campground | Public Road | Katlian Road Alignment (60%) | Delineated Wetland Boundary |
| Milepost | National Forest System Road | Decking | Lateral Extent of Field Knowledge |
| Day Use Area | Streams | New Construction | W - # Wetlands |
| Viewpoint | OHWM | Staging | # Data Points |
| Contour (10 ft) | Ownership Boundary | Waste | Stream Crossing |
| | | | LTF Site |



Reference:
Alaska State Geo-Spatial
Data Clearinghouse
www.asgdc.state.ak.us

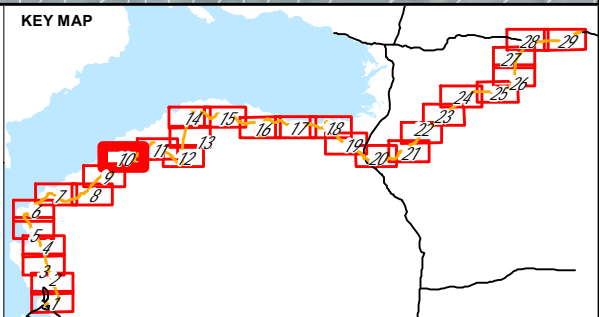
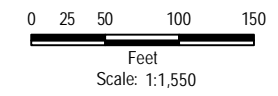
DRAWN BY: WR CHECKED BY: PG



Appendix A
Wetlands and Streams
Delineation Mapbook

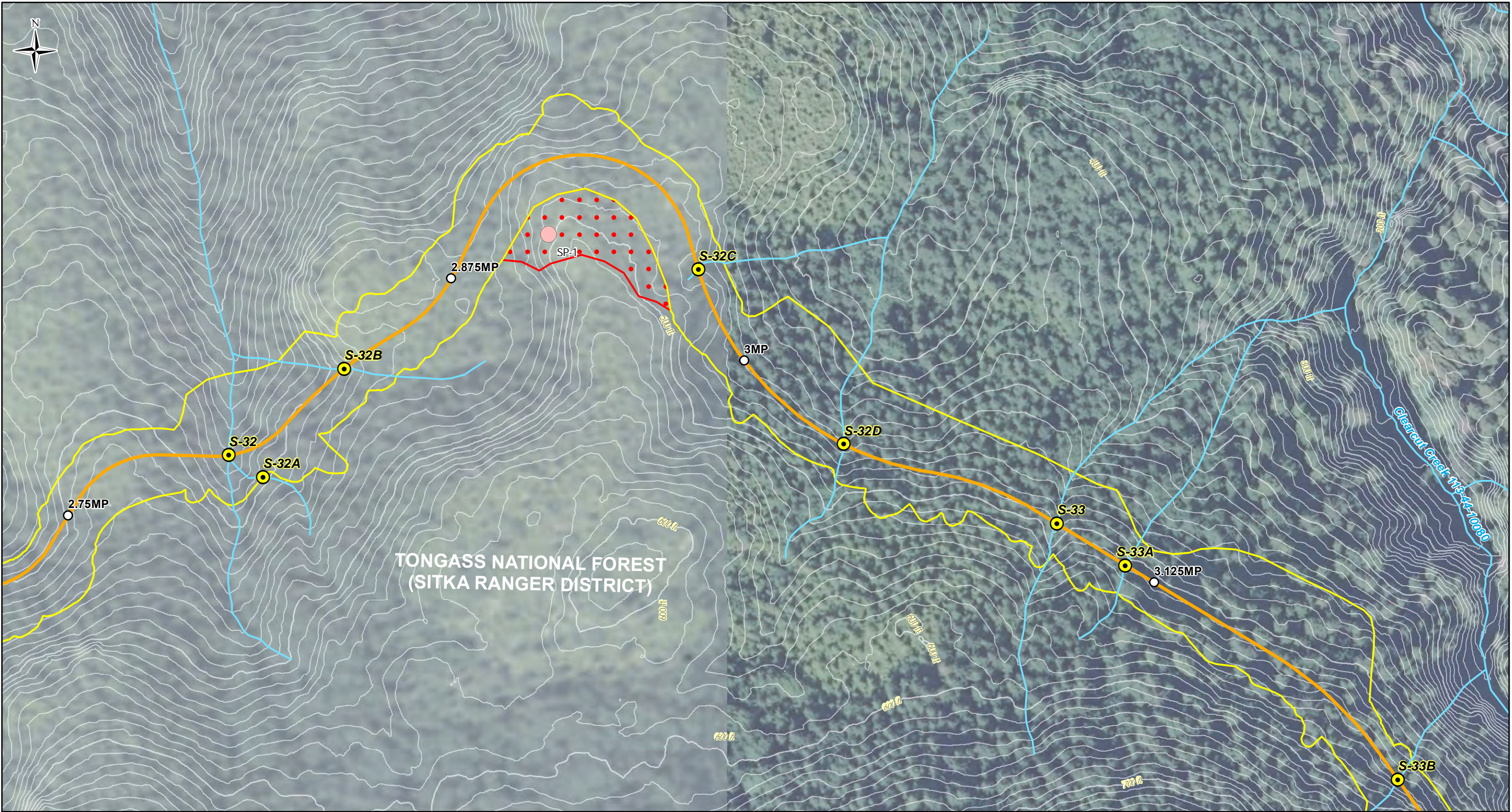
Figure A10

- | | | | |
|-----------------|-----------------------------|------------------------------|-----------------------------------|
| Campground | Public Road | Katlian Road Alignment (60%) | Delineated Wetland Boundary |
| Milepost | National Forest System Road | Decking | Lateral Extent of Field Knowledge |
| Day Use Area | Streams | New Construction | W - # Wetlands |
| Viewpoint | OHWM | Staging | # Data Points |
| Contour (10 ft) | Ownership Boundary | Waste | Stream Crossing |
| | | | LTF Site |



Reference:
Alaska State Geo-Spatial
Data Clearinghouse
www.asgdc.state.ak.us

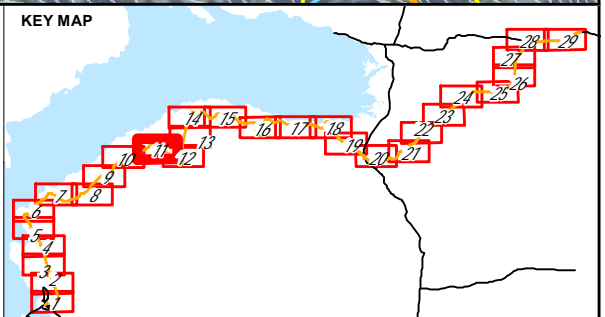
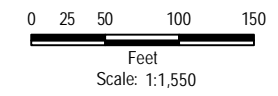
DRAWN BY: WR CHECKED BY: PG



Appendix A
Wetlands and Streams
Delineation Mapbook

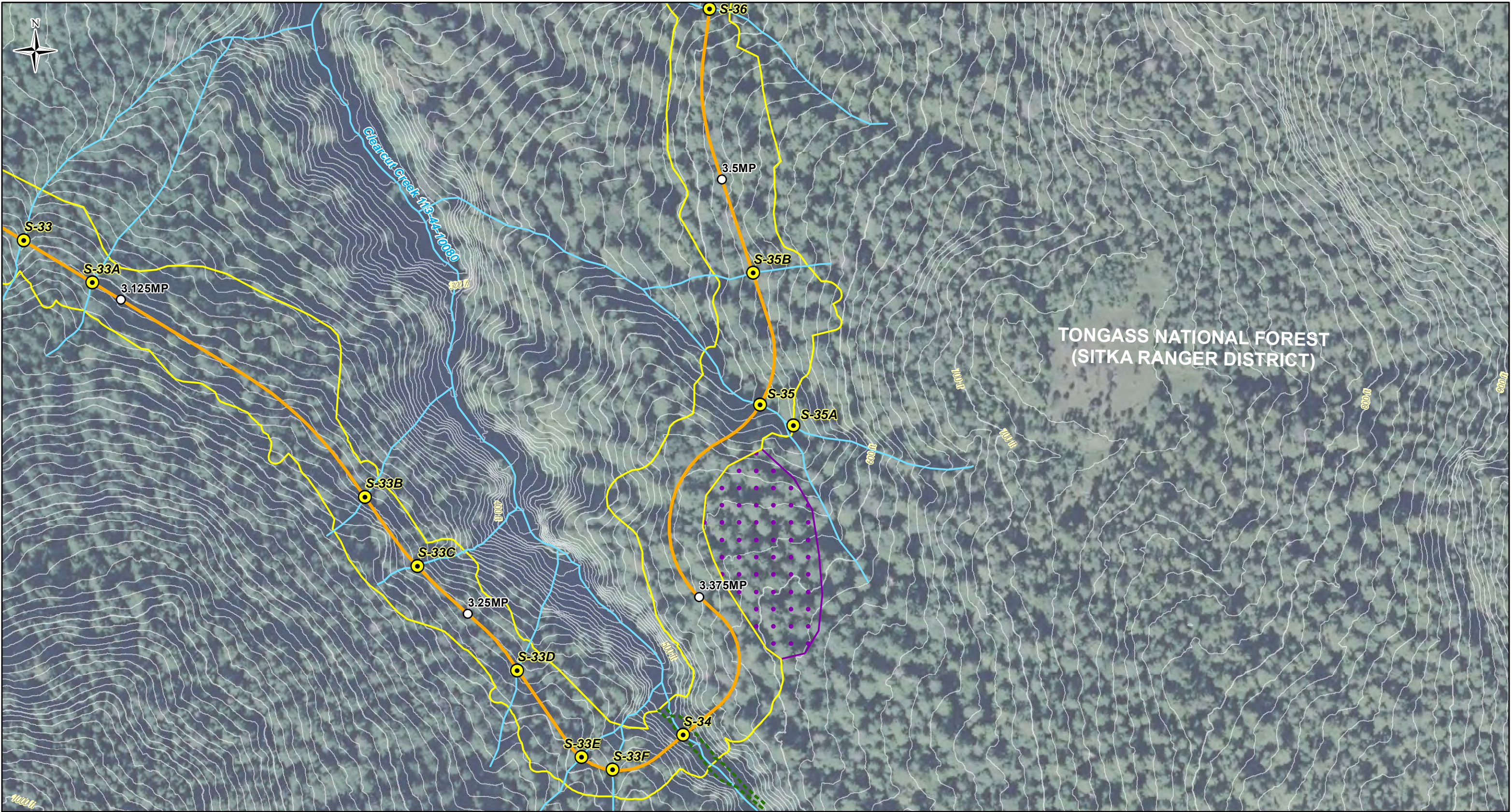
Figure A11

- | | | | |
|-----------------|-----------------------------|------------------------------|-----------------------------------|
| Campground | Public Road | Katlian Road Alignment (60%) | Delineated Wetland Boundary |
| Milepost | National Forest System Road | Decking | Lateral Extent of Field Knowledge |
| Day Use Area | Streams | New Construction | W - # Wetlands |
| Viewpoint | OHWM | Staging | # Data Points |
| Contour (10 ft) | Ownership Boundary | Waste | Stream Crossing |
| | | | LTF Site |



Reference:
Alaska State Geo-Spatial
Data Clearinghouse
www.asgdc.state.ak.us

DRAWN BY: WR CHECKED BY: PG



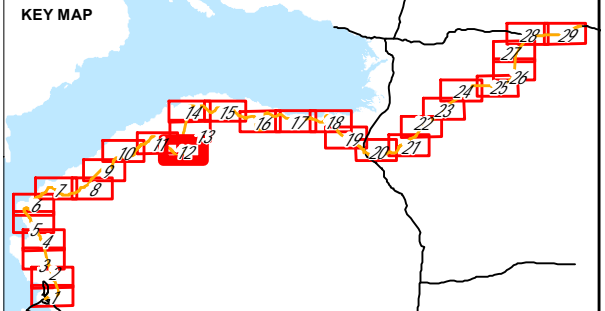
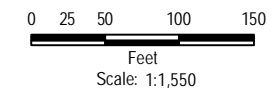
TONGASS NATIONAL FOREST
(SITKA RANGER DISTRICT)



Appendix A
Wetlands and Streams
Delineation Mapbook

Figure A12

- | | | | |
|-----------------|-----------------------------|------------------------------|-----------------------------------|
| Campground | Public Road | Katlian Road Alignment (60%) | Delineated Wetland Boundary |
| Milepost | National Forest System Road | Decking | Lateral Extent of Field Knowledge |
| Day Use Area | Streams | New Construction | Wetlands |
| Viewpoint | OHWM | Staging | Data Points |
| Contour (10 ft) | Ownership Boundary | Waste | Stream Crossing |
| | | | LTF Site |



Reference:
Alaska State Geo-Spatial
Data Clearinghouse
www.asgdc.state.ak.us

DRAWN BY: WR CHECKED BY: PG



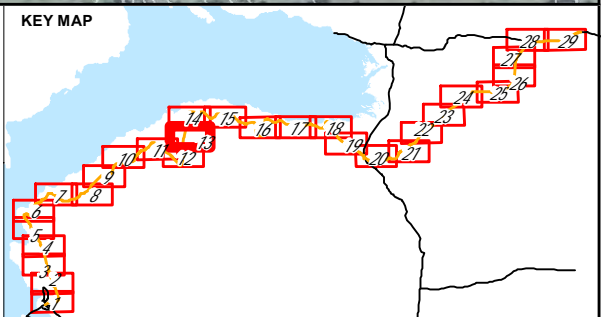
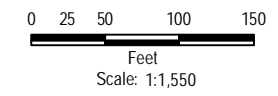
DRAWN BY: WR CHECKED BY: PG



Appendix A
Wetlands and Streams
Delineation Mapbook

Figure A13

- | | | | |
|-----------------|-----------------------------|------------------------------|-----------------------------------|
| Campground | Public Road | Katlian Road Alignment (60%) | Delineated Wetland Boundary |
| Milepost | National Forest System Road | Decking | Lateral Extent of Field Knowledge |
| Day Use Area | Streams | New Construction | Wetlands |
| Viewpoint | OHWM | Staging | Data Points |
| Contour (10 ft) | Ownership Boundary | Waste | Stream Crossing |
| | | | LTF Site |



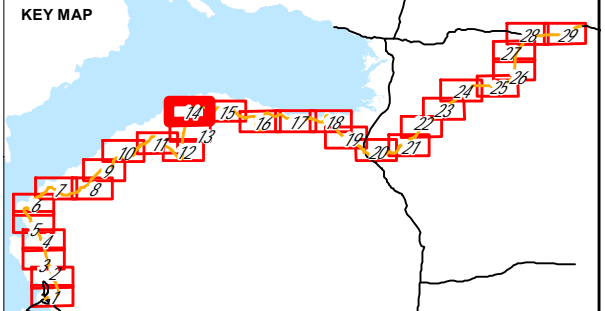
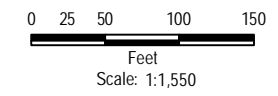
Reference:
 Alaska State Geo-Spatial
 Data Clearinghouse
www.asgdc.state.ak.us



Appendix A
Wetlands and Streams
Delineation Mapbook

Figure A14

- | | | | |
|-----------------|-----------------------------|------------------------------|-----------------------------------|
| Campground | Public Road | Katlian Road Alignment (60%) | Delineated Wetland Boundary |
| Milepost | National Forest System Road | Decking | Lateral Extent of Field Knowledge |
| Day Use Area | Streams | New Construction | W - # Wetlands |
| Viewpoint | OHWM | Staging | # Data Points |
| Contour (10 ft) | Ownership Boundary | Waste | Stream Crossing |
| | | | LTF Site |



Reference:
Alaska State Geo-Spatial
Data Clearinghouse
www.asgdc.state.ak.us

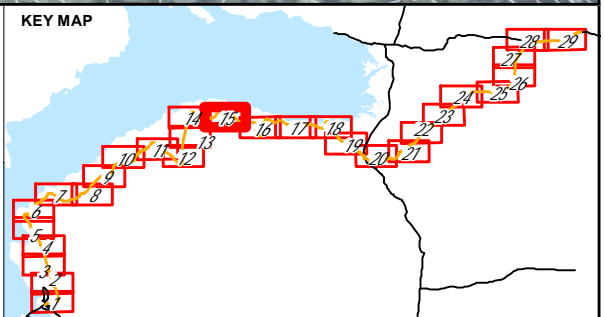
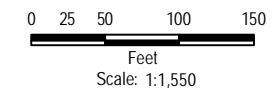
DRAWN BY: WR CHECKED BY: PG



Appendix A
Wetlands and Streams
Delineation Mapbook

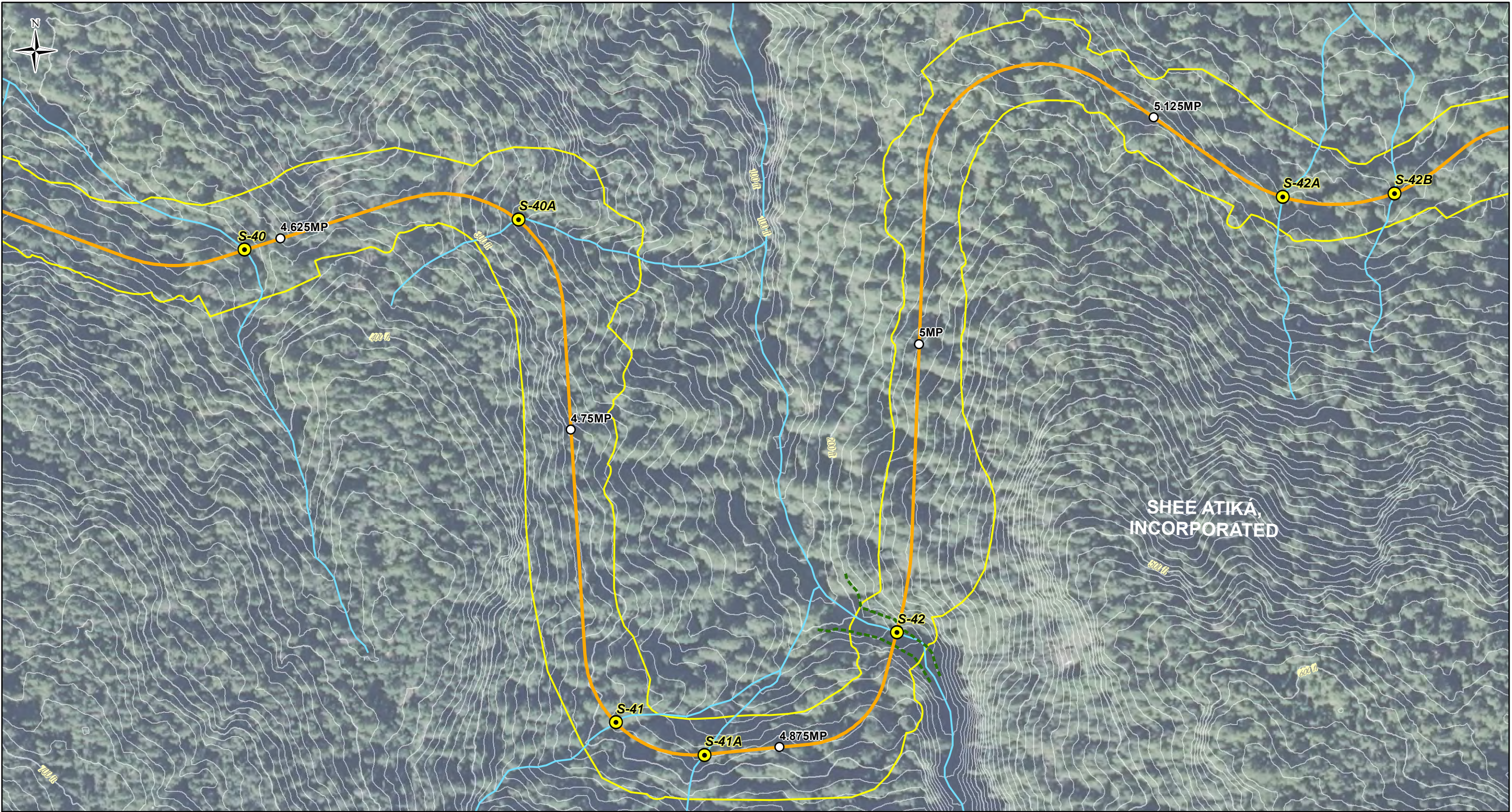
Figure A15

- | | | | |
|-----------------|-----------------------------|------------------------------|-----------------------------------|
| Campground | Public Road | Katlian Road Alignment (60%) | Delineated Wetland Boundary |
| Milepost | National Forest System Road | Decking | Lateral Extent of Field Knowledge |
| Day Use Area | Streams | New Construction | W - # Wetlands |
| Viewpoint | OHWM | Staging | # Data Points |
| Contour (10 ft) | Ownership Boundary | Waste | Stream Crossing |
| | | | LTF Site |



Reference:
Alaska State Geo-Spatial
Data Clearinghouse
www.asgdc.state.ak.us

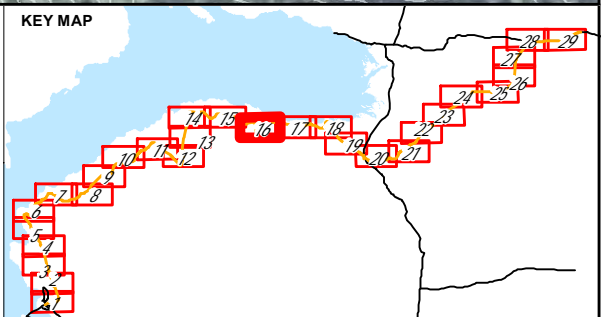
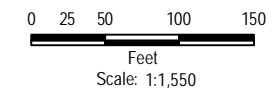
DRAWN BY: WR CHECKED BY: PG



Appendix A
Wetlands and Streams
Delineation Mapbook

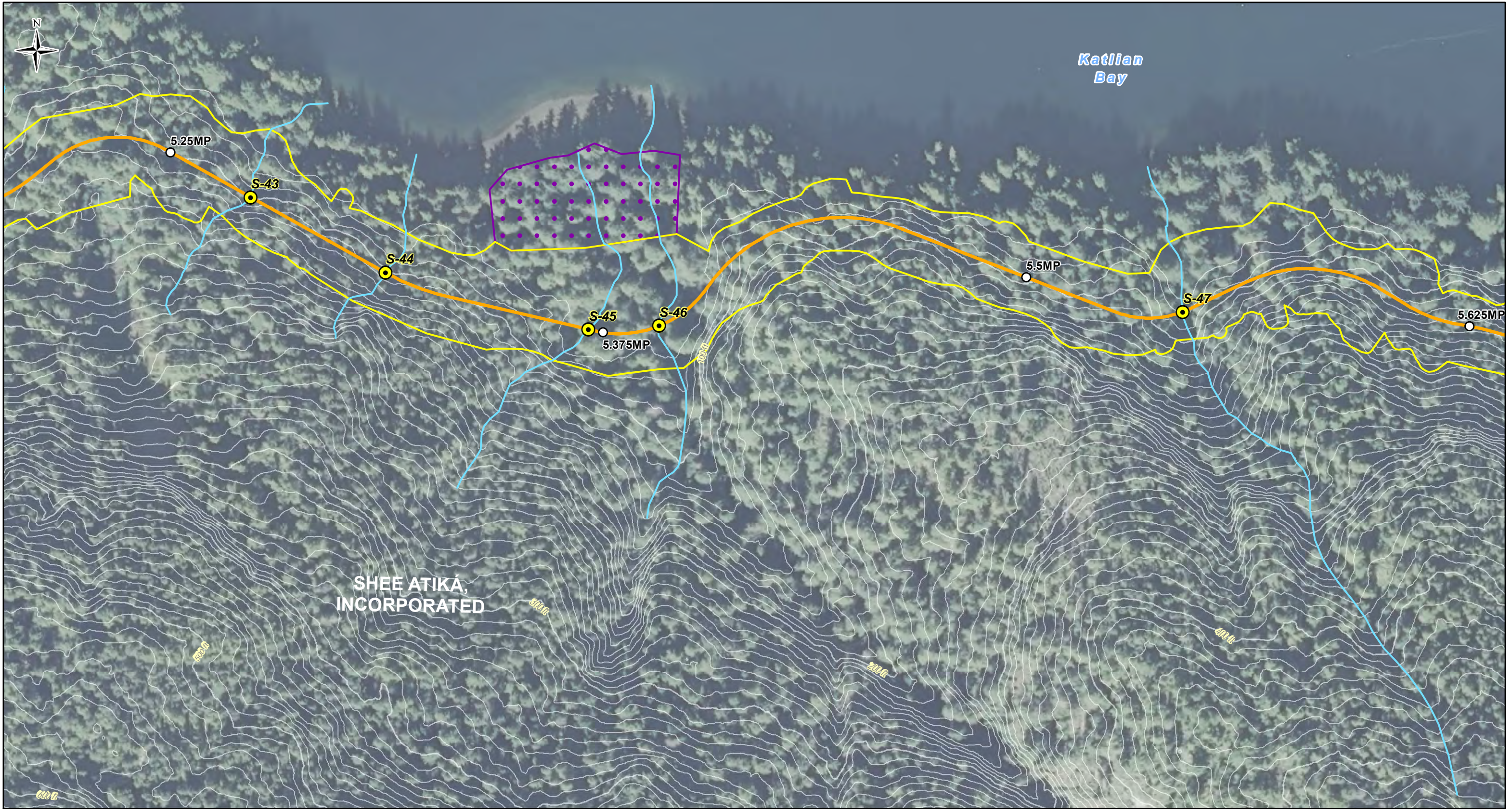
Figure A16

- | | | | |
|-----------------|-----------------------------|------------------------------|-----------------------------------|
| Campground | Public Road | Katlian Road Alignment (60%) | Delineated Wetland Boundary |
| Milepost | National Forest System Road | Decking | Lateral Extent of Field Knowledge |
| Day Use Area | Streams | New Construction | W - # Wetlands |
| Viewpoint | OHWM | Staging | # Data Points |
| Contour (10 ft) | Ownership Boundary | Waste | Stream Crossing |
| | | | LTF Site |



Reference:
Alaska State Geo-Spatial
Data Clearinghouse
www.asgdc.state.ak.us

DRAWN BY: WR CHECKED BY: PG



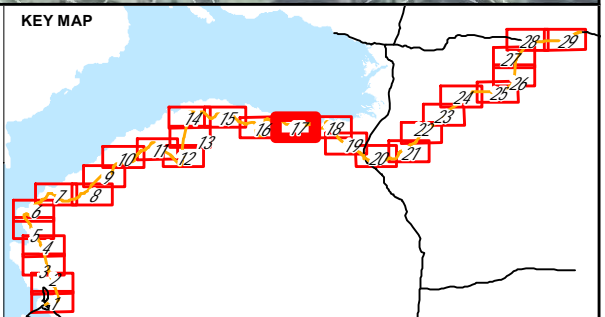
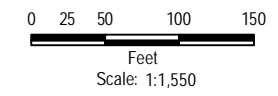
DRAWN BY: WR CHECKED BY: PG



Appendix A
Wetlands and Streams
Delineation Mapbook

Figure A17

- | | | | |
|-----------------|-----------------------------|------------------------------|-----------------------------------|
| Campground | Public Road | Katlian Road Alignment (60%) | Delineated Wetland Boundary |
| Milepost | National Forest System Road | Decking | Lateral Extent of Field Knowledge |
| Day Use Area | Streams | New Construction | W - # Wetlands |
| Viewpoint | OHWM | Staging | # Data Points |
| Contour (10 ft) | Ownership Boundary | Waste | Stream Crossing |
| | | | LTF Site |



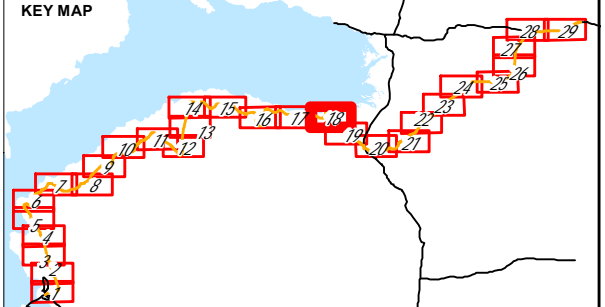
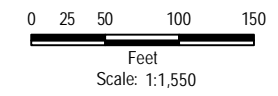
Reference:
Alaska State Geo-Spatial
Data Clearinghouse
www.asgdc.state.ak.us



Appendix A
Wetlands and Streams
Delineation Mapbook

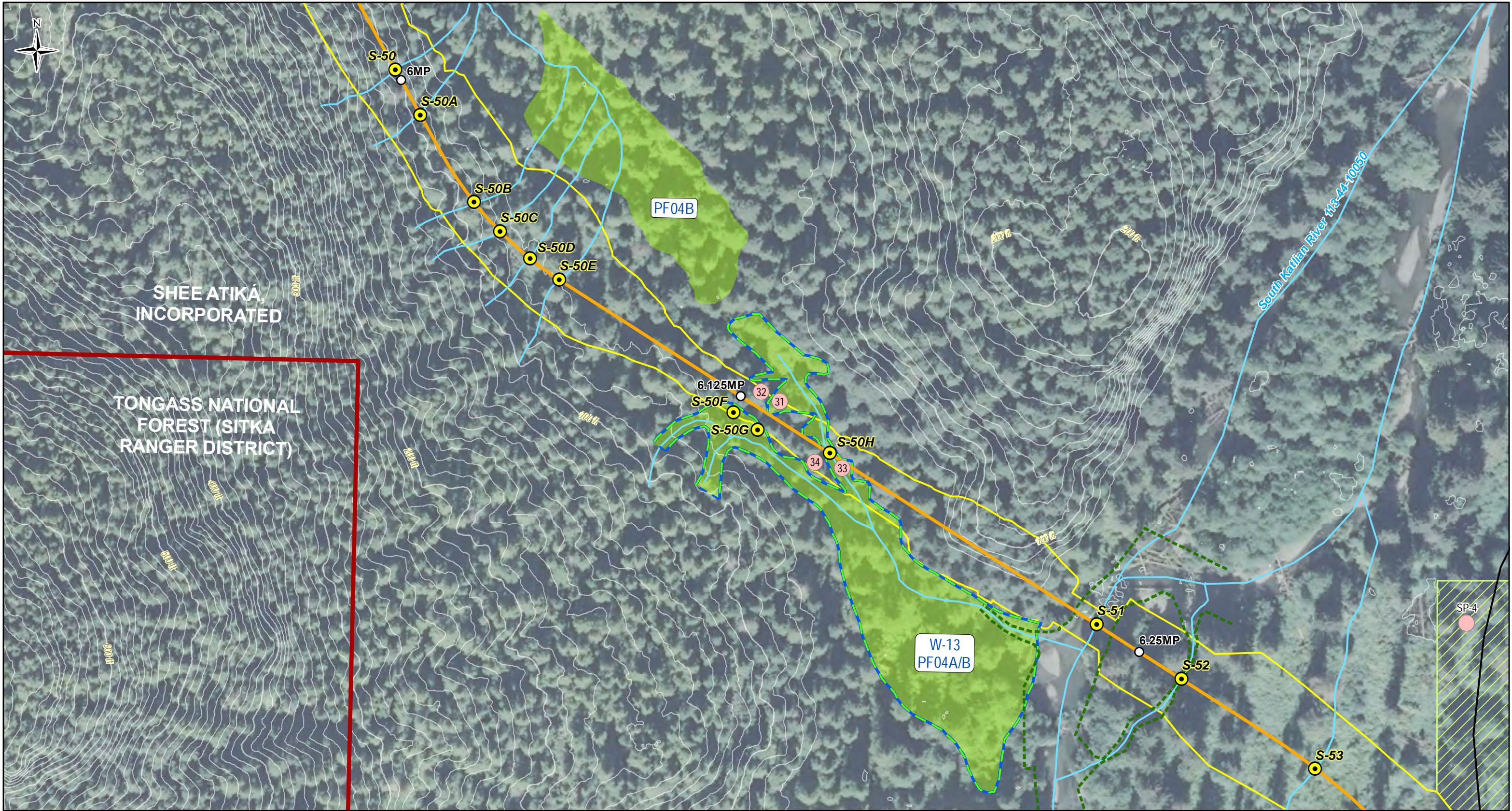
Figure A18


- | | | | |
|-----------------|-----------------------------|------------------------------|-----------------------------------|
| Campground | Public Road | Katlian Road Alignment (60%) | Delineated Wetland Boundary |
| Milepost | National Forest System Road | Decking | Lateral Extent of Field Knowledge |
| Day Use Area | Streams | New Construction | Wetlands |
| Viewpoint | OHWM | Staging | Data Points |
| Contour (10 ft) | Ownership Boundary | Waste | Stream Crossing |
| | | | LTF Site |



Reference:
Alaska State Geo-Spatial
Data Clearinghouse
www.asgdc.state.ak.us






















DRAWN BY: WR CHECKED BY: PG





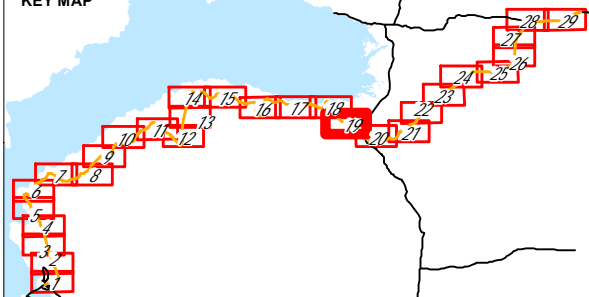
Appendix A
Wetlands and Streams
Delineation Mapbook

Figure A19

 Campground	 Public Road	 Katlian Road Alignment (60%)	 Delineated Wetland Boundary
 Milepost	 National Forest System Road	 Decking	 Lateral Extent of Field Knowledge
 Day Use Area	 Streams	 New Construction	 W - # Wetlands
 Viewpoint	 OHWM	 Staging	 # Data Points
 Contour (10 ft)	 Ownership Boundary	 Waste	 Stream Crossing
			 LTF Site

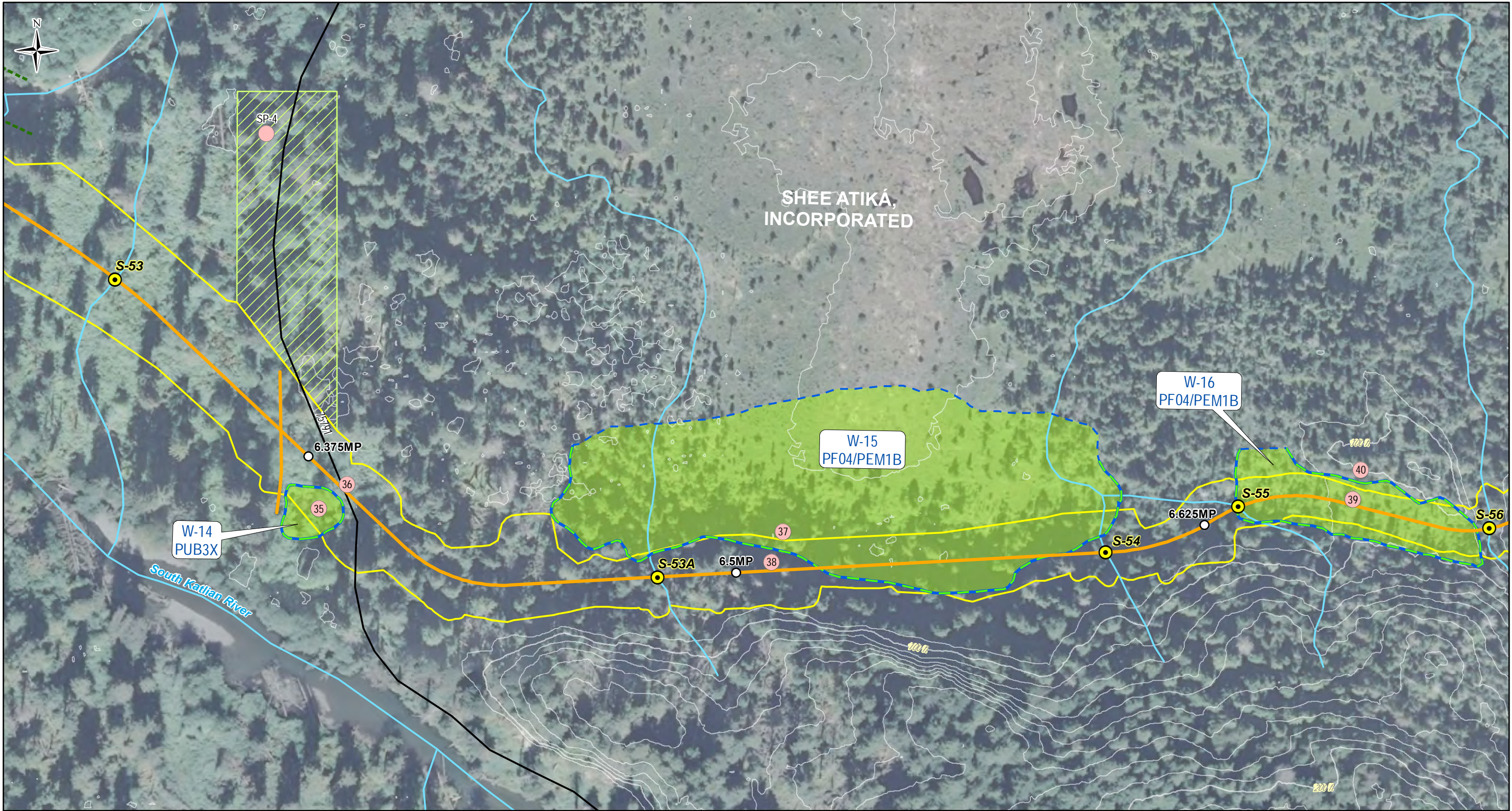
0 25 50 100 150
Feet
Scale: 1:1,550

KEY MAP



Reference:
Alaska State Geo-Spatial
Data Clearinghouse
www.asgdc.state.ak.us

DRAWN BY: WR CHECKED BY: PG

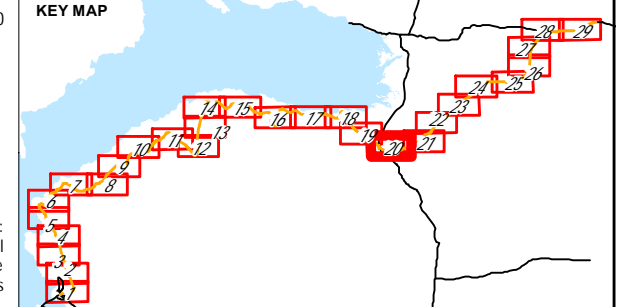
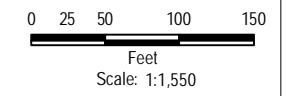


DRAWN BY: WR CHECKED BY PG

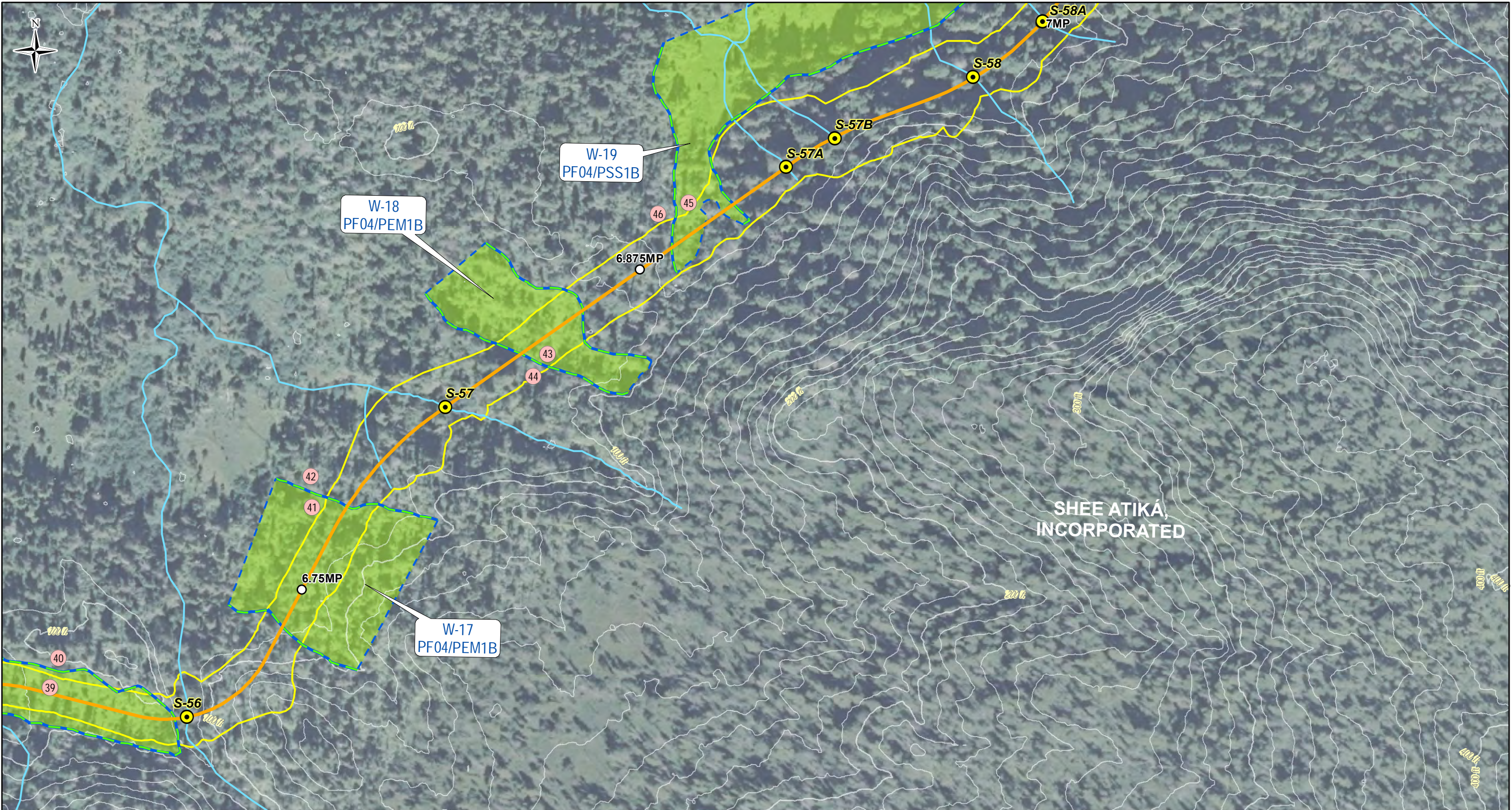
Appendix A
Wetlands and Streams
Delineation Mapbook

Figure A20

- | | | | |
|-----------------|-----------------------------|------------------------------|-----------------------------------|
| Campground | Public Road | Katlian Road Alignment (60%) | Delineated Wetland Boundary |
| Milepost | National Forest System Road | Decking | Lateral Extent of Field Knowledge |
| Day Use Area | Streams | New Construction | W - # Wetlands |
| Viewpoint | OHWM | Staging | # Data Points |
| Contour (10 ft) | Ownership Boundary | Waste | Stream Crossing |
| | | | LTF Site |



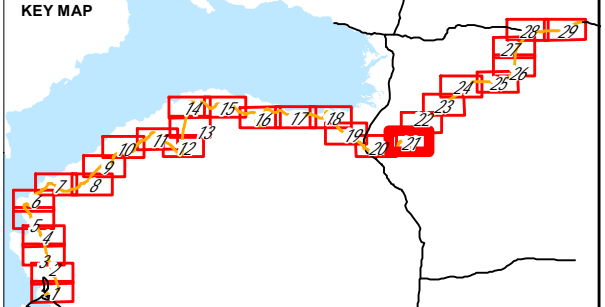
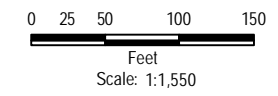
Reference:
 Alaska State Geo-Spatial
 Data Clearinghouse
www.asgdc.state.ak.us



Appendix A
Wetlands and Streams
Delineation Mapbook

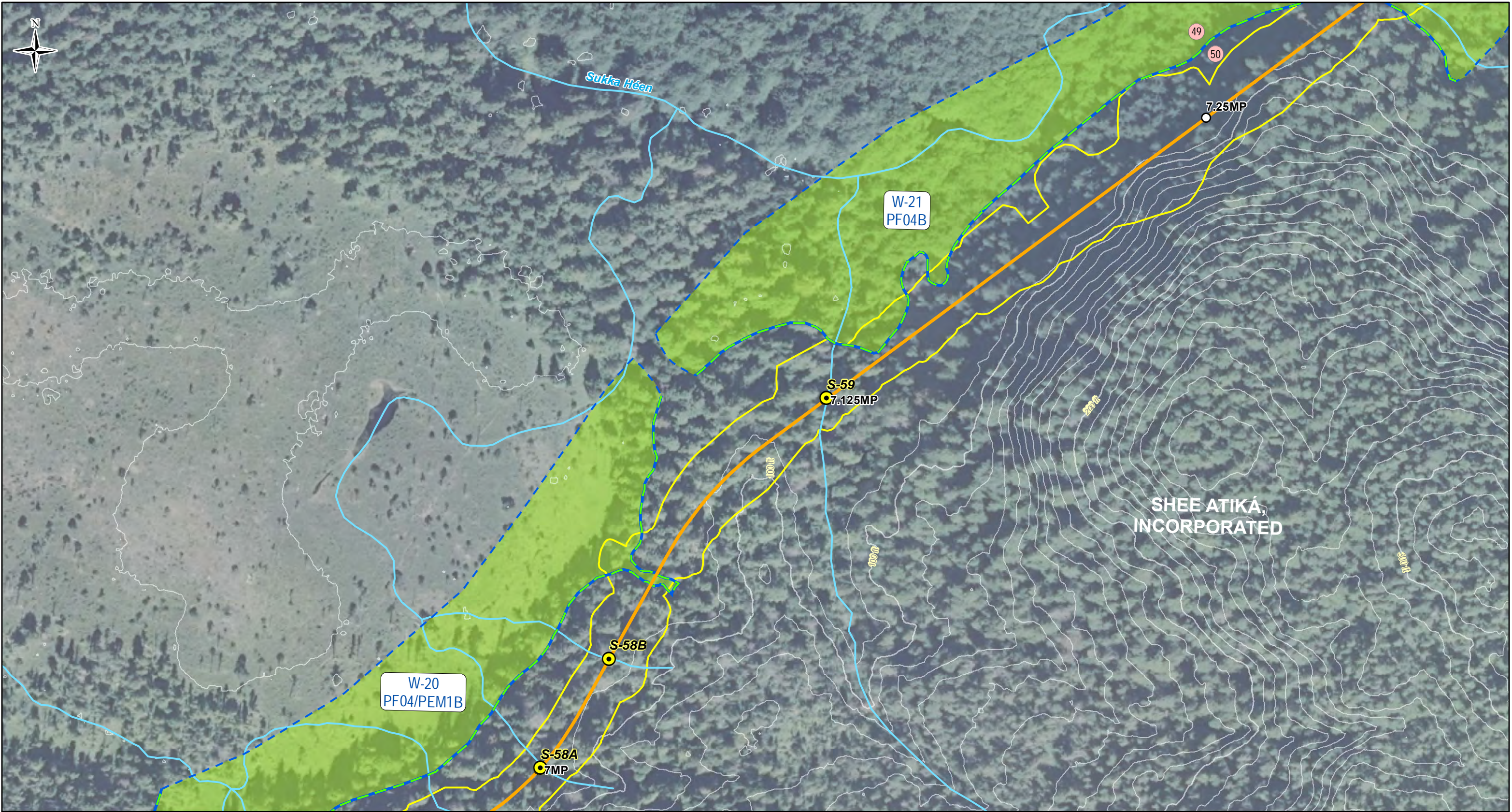
Figure A21

- | | | | |
|-----------------|-----------------------------|------------------------------|-----------------------------------|
| Campground | Public Road | Katlian Road Alignment (60%) | Delineated Wetland Boundary |
| Milepost | National Forest System Road | Decking | Lateral Extent of Field Knowledge |
| Day Use Area | Streams | New Construction | Wetlands |
| Viewpoint | OHWM | Staging | Data Points |
| Contour (10 ft) | Ownership Boundary | Waste | Stream Crossing |
| | | | LTF Site |



Reference:
Alaska State Geo-Spatial
Data Clearinghouse
www.asgdc.state.ak.us

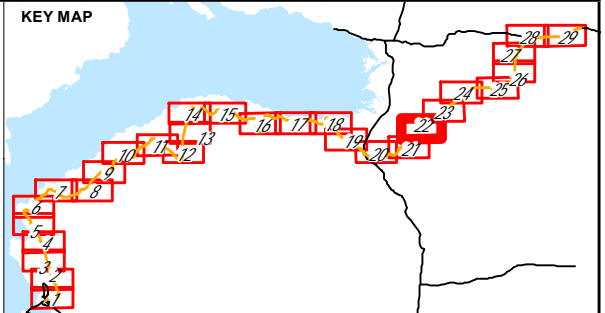
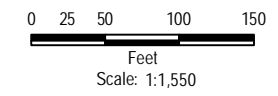
DRAWN BY: WR CHECKED BY: PG



Appendix A
Wetlands and Streams
Delineation Mapbook

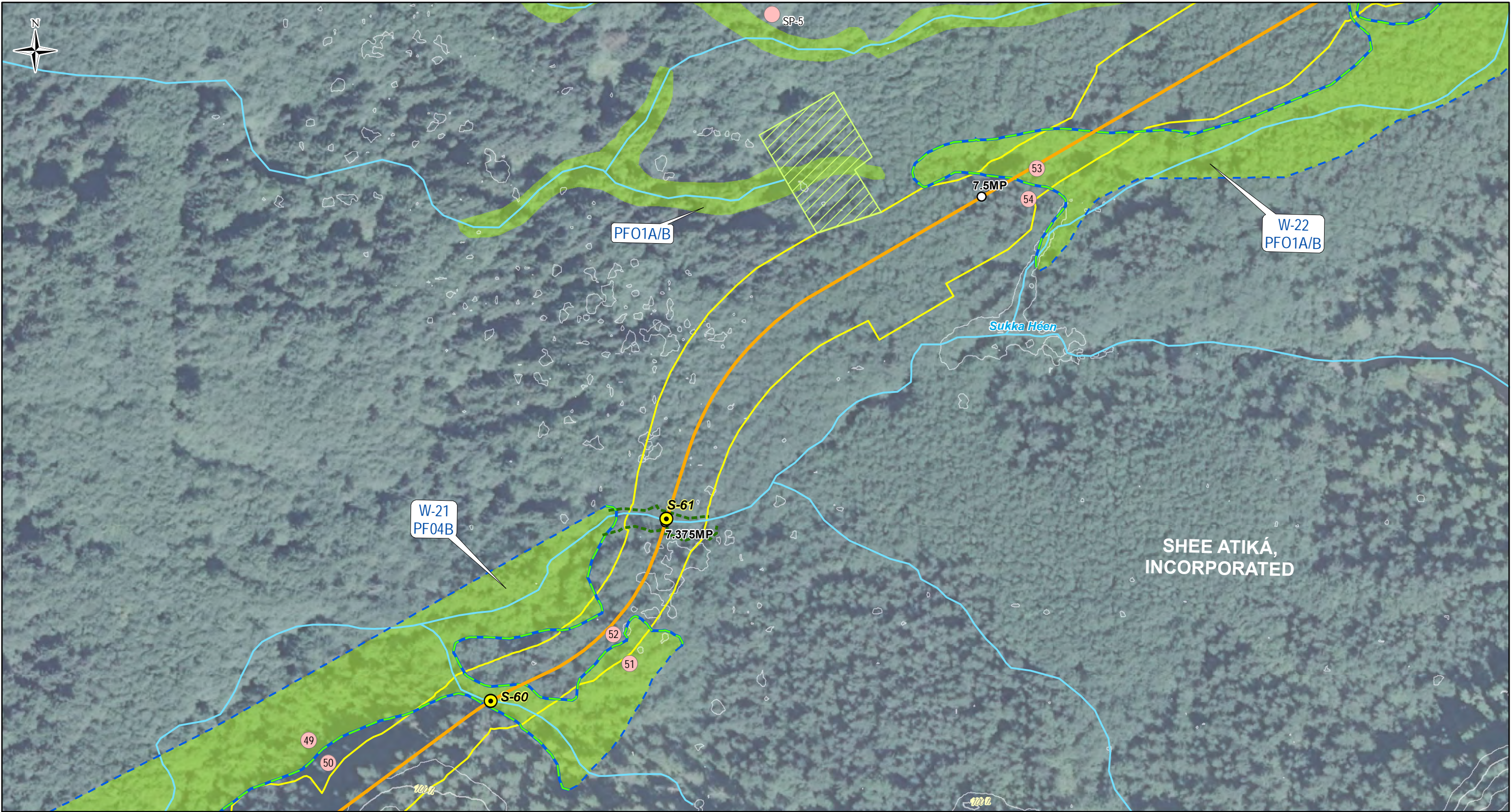
Figure A22

- | | | | |
|-----------------|-----------------------------|------------------------------|-----------------------------------|
| Campground | Public Road | Katlian Road Alignment (60%) | Delineated Wetland Boundary |
| Milepost | National Forest System Road | Decking | Lateral Extent of Field Knowledge |
| Day Use Area | Streams | New Construction | W - # Wetlands |
| Viewpoint | OHWM | Staging | # Data Points |
| Contour (10 ft) | Ownership Boundary | Waste | Stream Crossing |
| | | | LTF Site |



Reference:
Alaska State Geo-Spatial
Data Clearinghouse
www.asgdc.state.ak.us

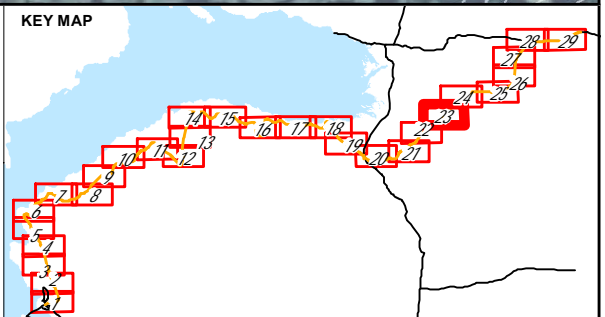
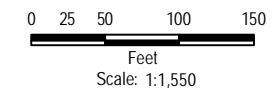
DRAWN BY: WR CHECKED BY: PG



Appendix A
Wetlands and Streams
Delineation Mapbook

Figure A23


- | | | | |
|-----------------|-----------------------------|------------------------------|-----------------------------------|
| Campground | Public Road | Katlian Road Alignment (60%) | Delineated Wetland Boundary |
| Milepost | National Forest System Road | Decking | Lateral Extent of Field Knowledge |
| Day Use Area | Streams | New Construction | W - # Wetlands |
| Viewpoint | OHWM | Staging | # Data Points |
| Contour (10 ft) | Ownership Boundary | Waste | Stream Crossing |
| | | | LTF Site |



Reference:
Alaska State Geo-Spatial
Data Clearinghouse
www.asgdc.state.ak.us

DRAWN BY: WR CHECKED BY: PG





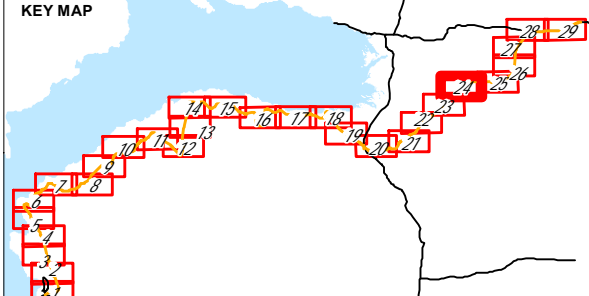
Appendix A
Wetlands and Streams
Delineation Mapbook

Figure A24

Campground	Public Road	Katlian Road Alignment (60%)	Delineated Wetland Boundary
Milepost	National Forest System Road	Decking	Lateral Extent of Field Knowledge
Day Use Area	Streams	New Construction	W - # Wetlands
Viewpoint	OHWM	Staging	# Data Points
Contour (10 ft)	Ownership Boundary	Waste	Stream Crossing
			LTF Site

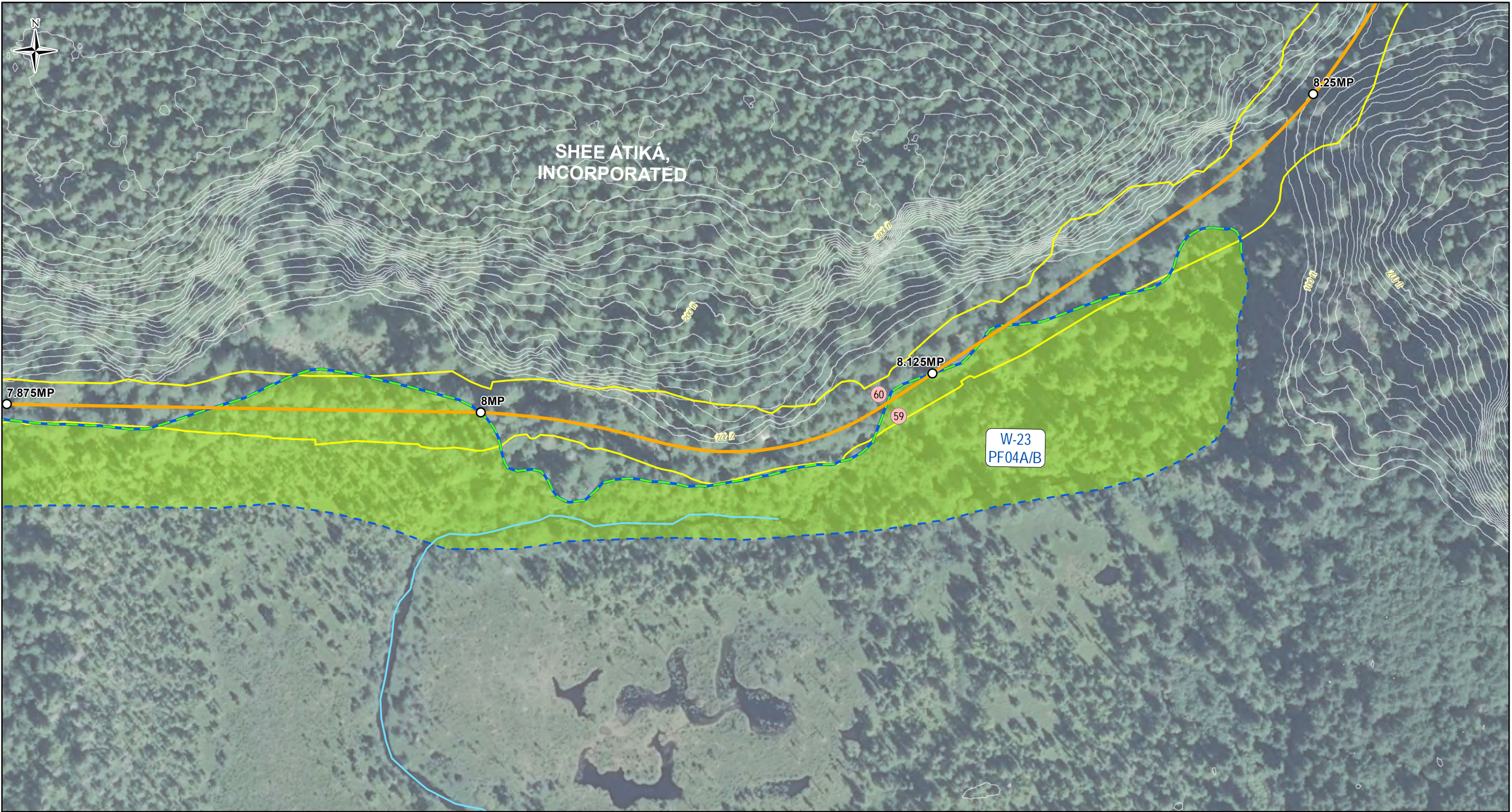
0 25 50 100 150
Feet
Scale: 1:1,550

KEY MAP



Reference:
Alaska State Geo-Spatial
Data Clearinghouse
www.asgdc.state.ak.us

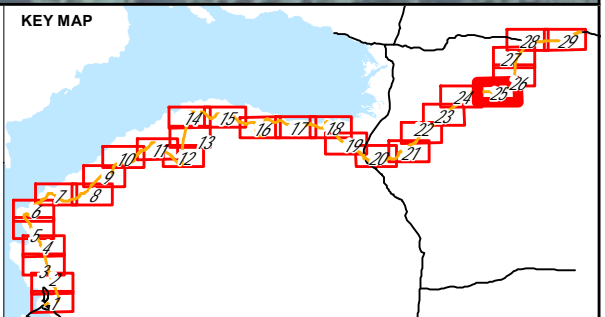
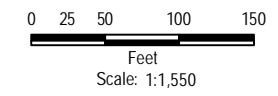
DRAWN BY: WR CHECKED BY: PG



Appendix A
Wetlands and Streams
Delineation Mapbook

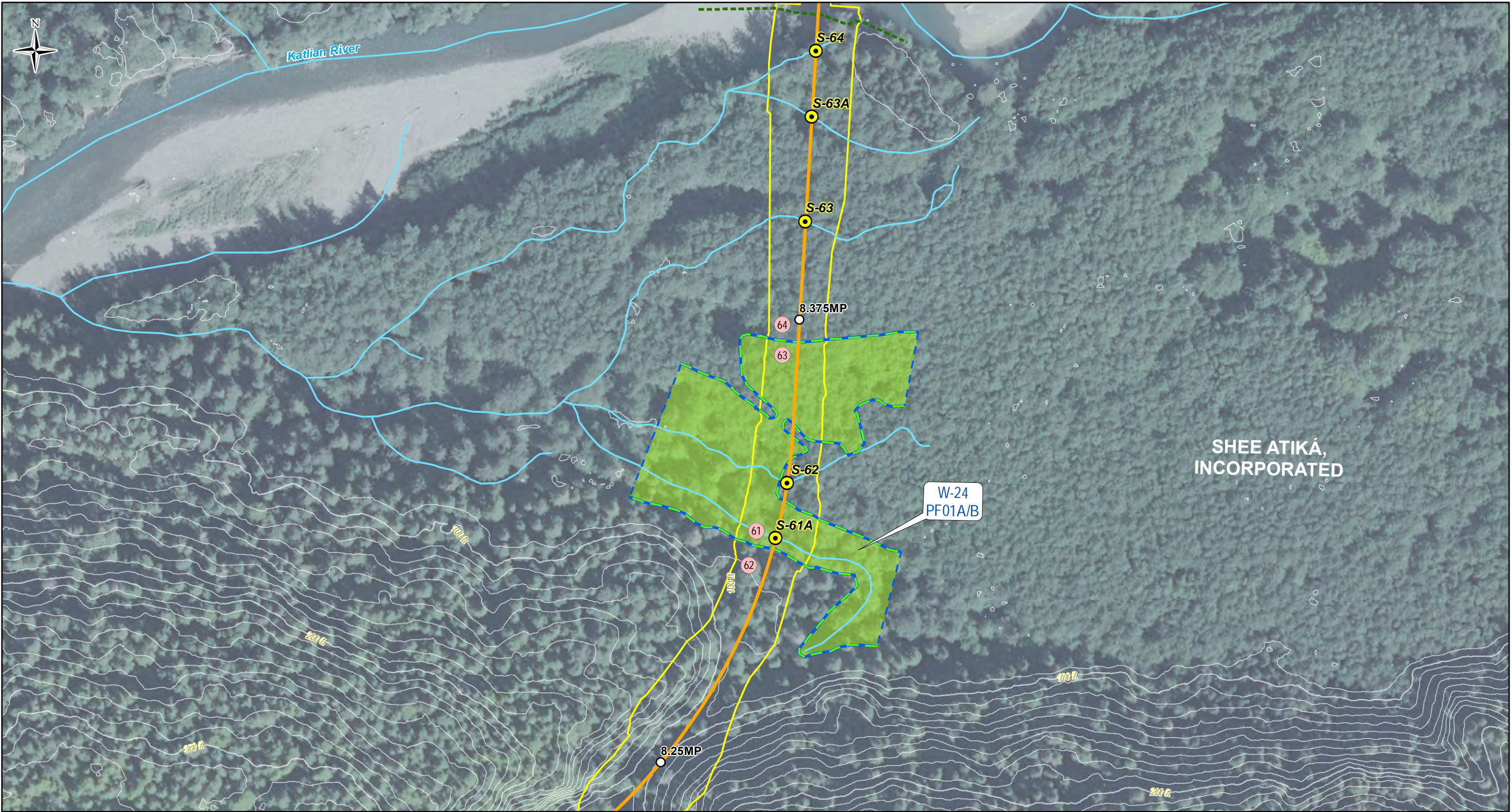
Figure A25

- | | | | |
|-----------------|-----------------------------|------------------------------|-----------------------------------|
| Campground | Public Road | Katlian Road Alignment (60%) | Delineated Wetland Boundary |
| Milepost | National Forest System Road | Decking | Lateral Extent of Field Knowledge |
| Day Use Area | Streams | New Construction | W - # Wetlands |
| Viewpoint | OHWM | Staging | # Data Points |
| Contour (10 ft) | Ownership Boundary | Waste | Stream Crossing |
| | | | LTF Site |



Reference:
Alaska State Geo-Spatial
Data Clearinghouse
www.asgdc.state.ak.us

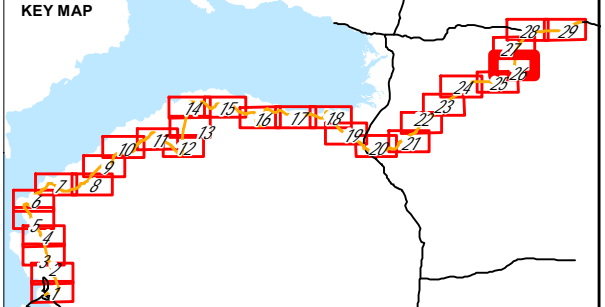
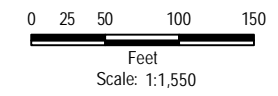
DRAWN BY: WR CHECKED BY: PG



Appendix A
Wetlands and Streams
Delineation Mapbook

Figure A26

- | | | | |
|-----------------|-----------------------------|------------------------------|-----------------------------------|
| Campground | Public Road | Katlian Road Alignment (60%) | Delineated Wetland Boundary |
| Milepost | National Forest System Road | Decking | Lateral Extent of Field Knowledge |
| Day Use Area | Streams | New Construction | W - # Wetlands |
| Viewpoint | OHWM | Staging | # Data Points |
| Contour (10 ft) | Ownership Boundary | Waste | Stream Crossing |
| | | | LTF Site |



Reference:
Alaska State Geo-Spatial
Data Clearinghouse
www.asgdc.state.ak.us

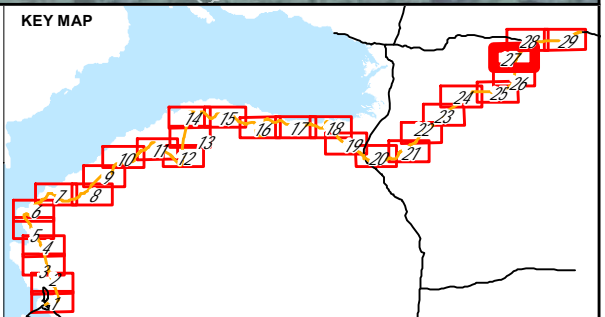
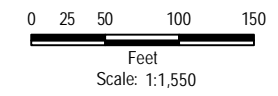
DRAWN BY: WR CHECKED BY: PG



Appendix A
Wetlands and Streams
Delineation Mapbook

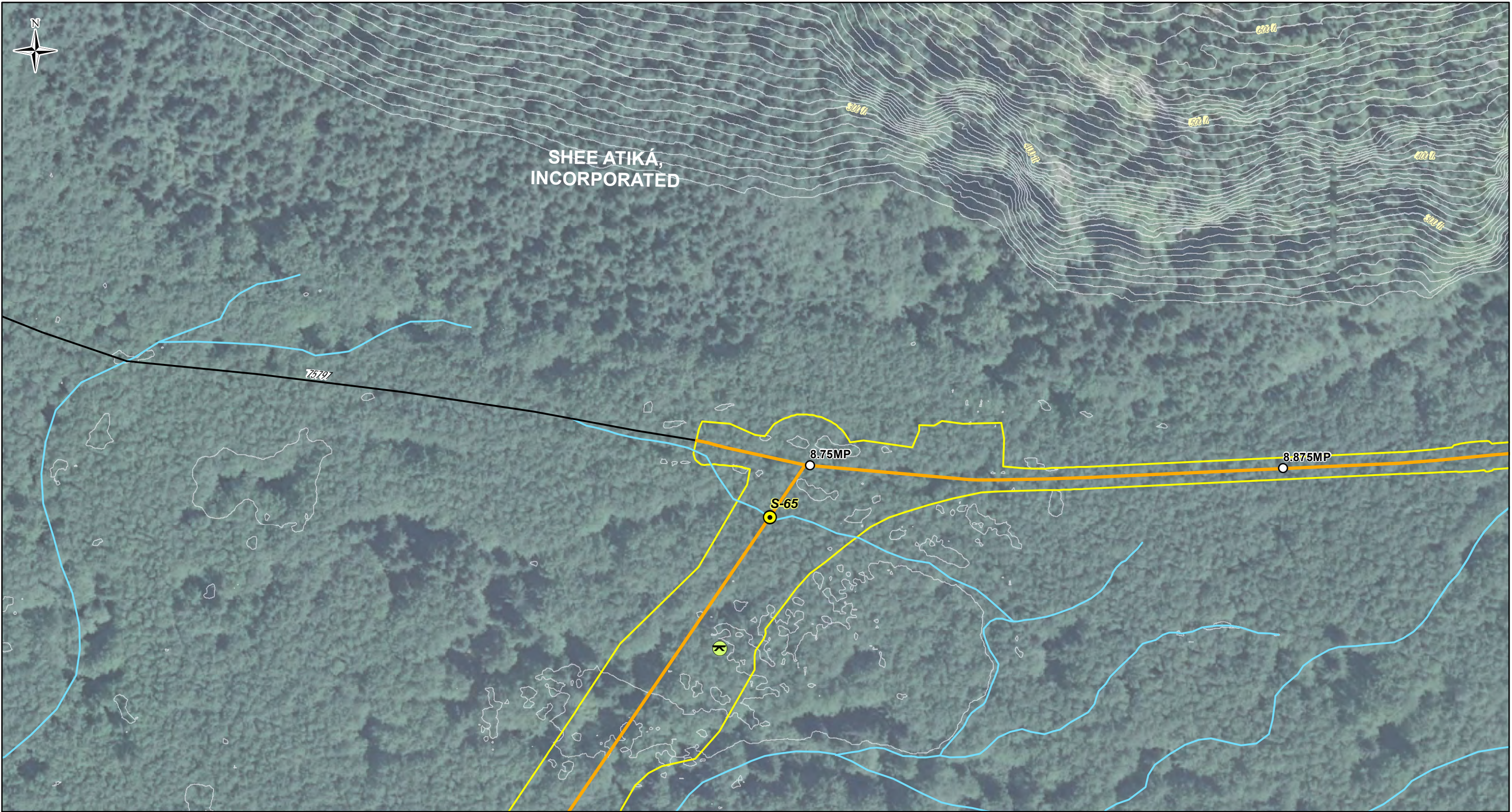
Figure A27

- | | | | |
|-----------------|-----------------------------|------------------------------|-----------------------------------|
| Campground | Public Road | Katlian Road Alignment (60%) | Delineated Wetland Boundary |
| Milepost | National Forest System Road | Decking | Lateral Extent of Field Knowledge |
| Day Use Area | Streams | New Construction | W - # Wetlands |
| Viewpoint | OHWM | Staging | # Data Points |
| Contour (10 ft) | Ownership Boundary | Waste | Stream Crossing |
| | | | LTF Site |



Reference:
Alaska State Geo-Spatial
Data Clearinghouse
www.asgdc.state.ak.us

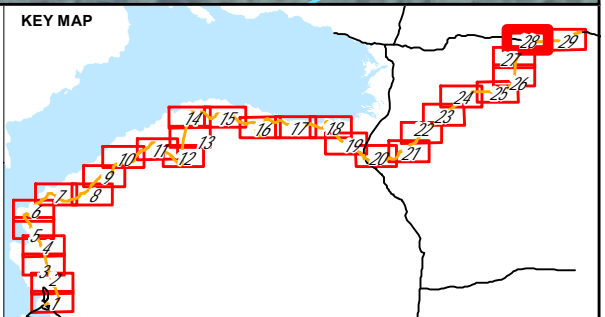
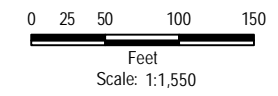
DRAWN BY: WR CHECKED BY: PG



Appendix A
Wetlands and Streams
Delineation Mapbook

Figure A28

- | | | | |
|-----------------|-----------------------------|------------------------------|-----------------------------------|
| Campground | Public Road | Katlian Road Alignment (60%) | Delineated Wetland Boundary |
| Milepost | National Forest System Road | Decking | Lateral Extent of Field Knowledge |
| Day Use Area | Streams | New Construction | Wetlands |
| Viewpoint | OHWM | Staging | Data Points |
| Contour (10 ft) | Ownership Boundary | Waste | Stream Crossing |
| | | | LTF Site |



Reference:
Alaska State Geo-Spatial
Data Clearinghouse
www.asgdc.state.ak.us

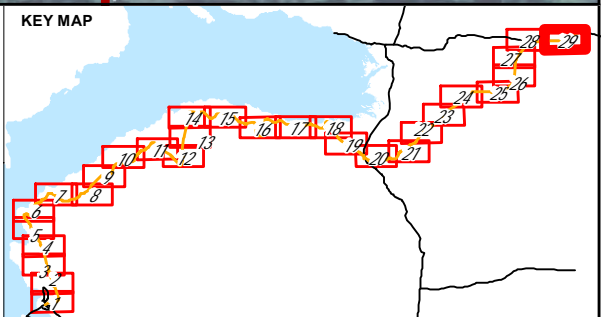
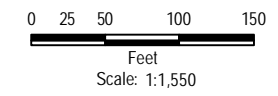
DRAWN BY: WR CHECKED BY: PG



Appendix A
Wetlands and Streams
Delineation Mapbook

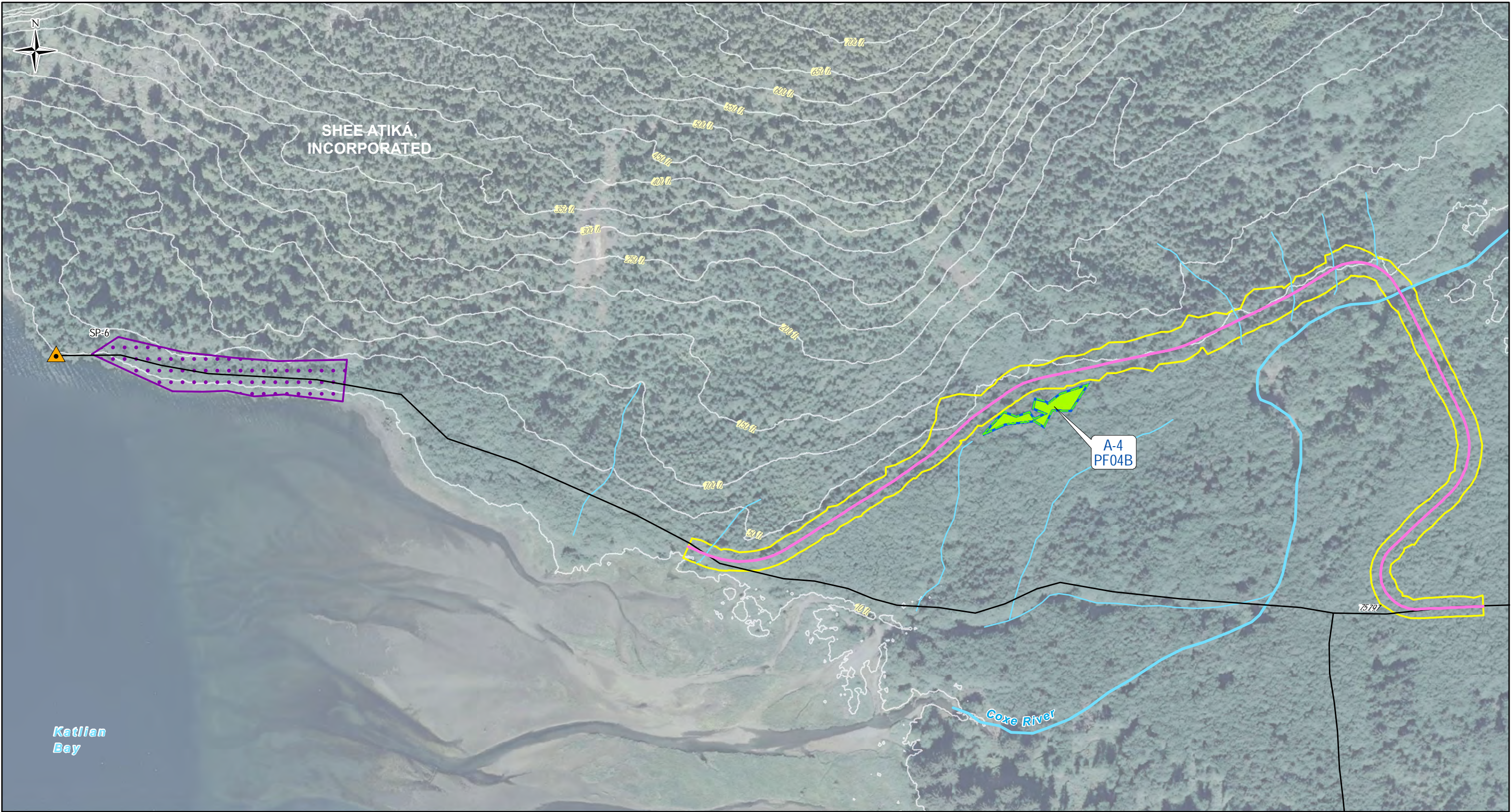
Figure A29

- | | | | |
|-----------------|-----------------------------|------------------------------|-----------------------------------|
| Campground | Public Road | Katlian Road Alignment (60%) | Delineated Wetland Boundary |
| Milepost | National Forest System Road | Decking | Lateral Extent of Field Knowledge |
| Day Use Area | Streams | New Construction | W - # Wetlands |
| Viewpoint | OHWM | Staging | # Data Points |
| Contour (10 ft) | Ownership Boundary | Waste | Stream Crossing |
| | | | LTF Site |



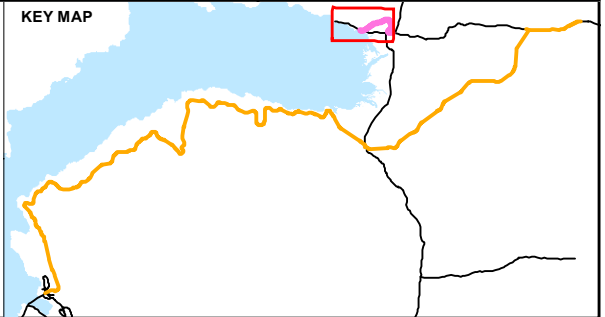
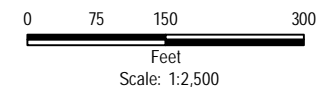
Reference:
Alaska State Geo-Spatial
Data Clearinghouse
www.asgdc.state.ak.us

DRAWN BY: WR CHECKED BY: PG



Appendix A
Wetlands and Streams
Delineation Mapbook
**Coxe River
Road Alignment**

- LTF Site
- National Forest System Road
- Streams
- Contour (feet)
- Coxe River Road Alignment (60%)
- Katlian Road Alignment (60%)
- New Construction
- Staging
- Delineated Wetland Boundary
- Wetland



Reference:
Alaska State Geo-Spatial
Data Clearinghouse
www.asgdc.state.ak.us

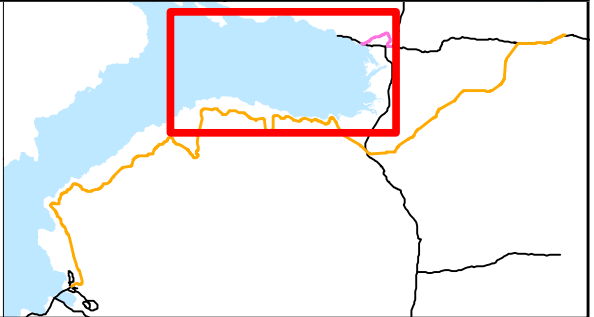
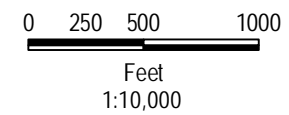
DRAWN BY: WR CHECKED BY: PG



Appendix A
Wetlands and Streams
Delineation Mapbook

Figure A31

- LTF Site
- Milepost
- National Forest System Road
- Abandoned National Forest System Road
- Stream
- Ownership Boundary
- Katlian Road Alignment (60%)
- Cox River Road Alignment (60%)
- New Construction



Reference:
Alaska State
Geo-Spatial Data Clearinghouse
www.asgdc.state.ak.us

This page is intentionally left blank.