

<ul style="list-style-type: none"> +- Proposed Centerline Proposed shift in ROW Cut & Fill Limits Existing ROW ROW Encroachments Chilkat Bald Eagle Preserve (Preserve) Council Grounds Existing ROW to be allocated to Preserve Proposed ROW acquisition within Preserve Special Use Permit Area for Stream Mitigation in Preserve 	<ul style="list-style-type: none"> Pipeline / Utility Corridor (Approximate Location) Pipeline / Utility Corridor Impacts Mile Post Points Conservation Easment for Stream Mitigation Stream Mitigation Stream Impacts Proposed New Streams Existing Streams Proposed Conservation Easements Filipek - Stream Mitigation Ramsey - Stream Mitigation 	<p>ROW Acquisitions</p> <p>Owners</p> <ul style="list-style-type: none"> Boyce Chilkat Indian Village Duncan Filipek Floreske Hard Rock Inc. State (Non-Preserve Land) Werner Whittaker
---	--	--

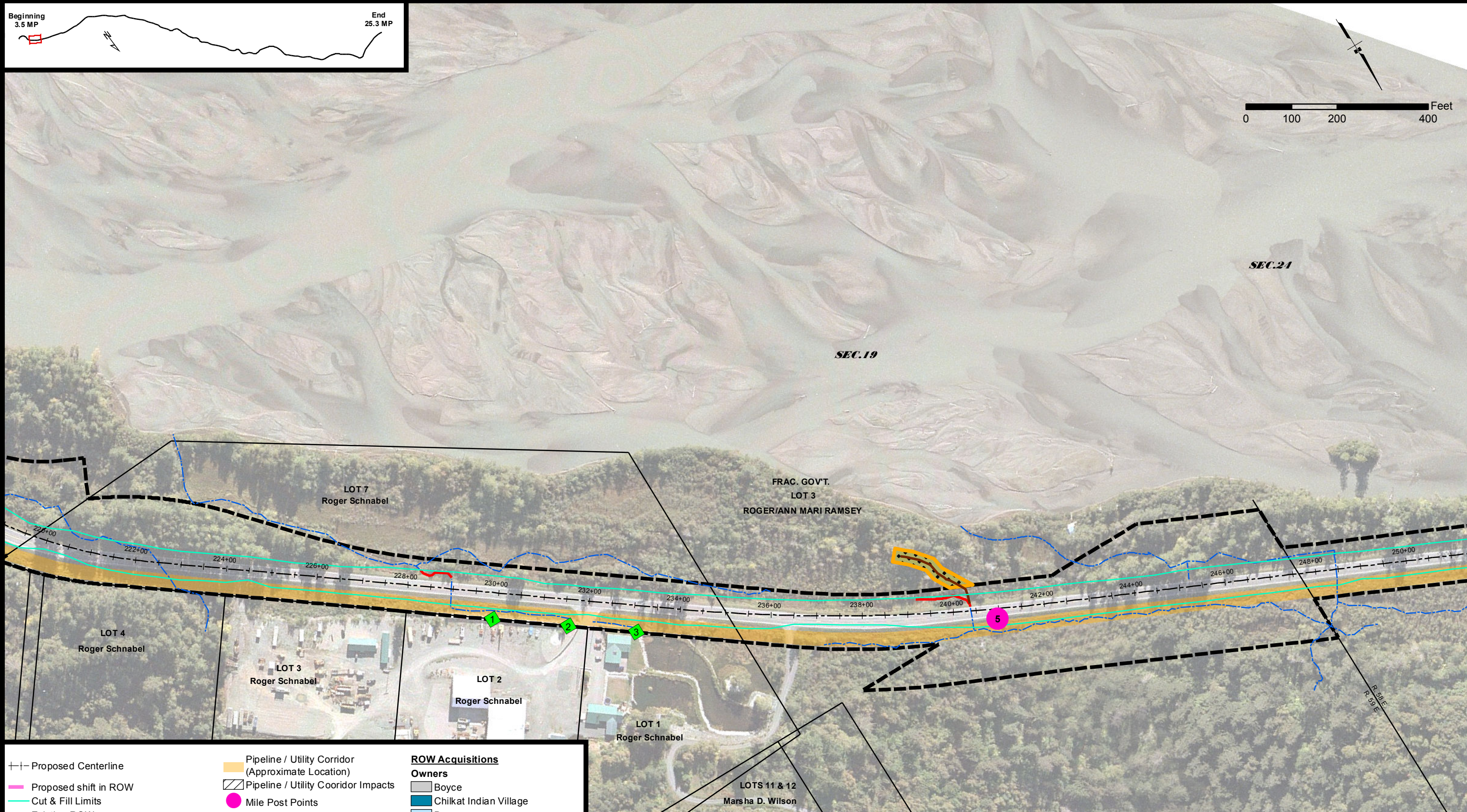
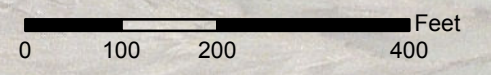

Existing and Proposed ROW

TS 28/29/30 S, R 56/57/58/59 E,
Copper River Meridian, Alaska



STATE OF ALASKA
DEPARTMENT OF TRANSPORTATION
AND PUBLIC FACILITIES
DOT & PF Project No. 68606
HAINES HIGHWAY
MILEPOST 3.5 - 25.3
Haines, Alaska

DATE: June 27, 2013 FIGURE SETA (01 OF 34)



- +- Proposed Centerline
- Proposed shift in ROW
- Cut & Fill Limits
- Existing ROW
- ROW Encroachments
- Chilkat Bald Eagle Preserve (Preserve)
- Council Grounds
- Existing ROW to be allocated to Preserve
- Proposed ROW acquisition within Preserve
- Special Use Permit Area for Stream Mitigation in Preserve

- Pipeline / Utility Corridor (Approximate Location)
- Pipeline / Utility Corridor Impacts
- Mile Post Points
- Conservation Easment for Stream Mitigation
- Stream Impacts
- Proposed New Streams
- Existing Streams
- Proposed Conservation Easements
 - Filipek - Stream Mitigation
 - Ramsey - Stream Mitigation

- ROW Acquisitions**
- Owners**
- Boyce
 - Chilkat Indian Village
 - Duncan
 - Filipek
 - Floreske
 - Hard Rock Inc.
 - State (Non-Preserve Land)
 - Werner
 - Whittaker

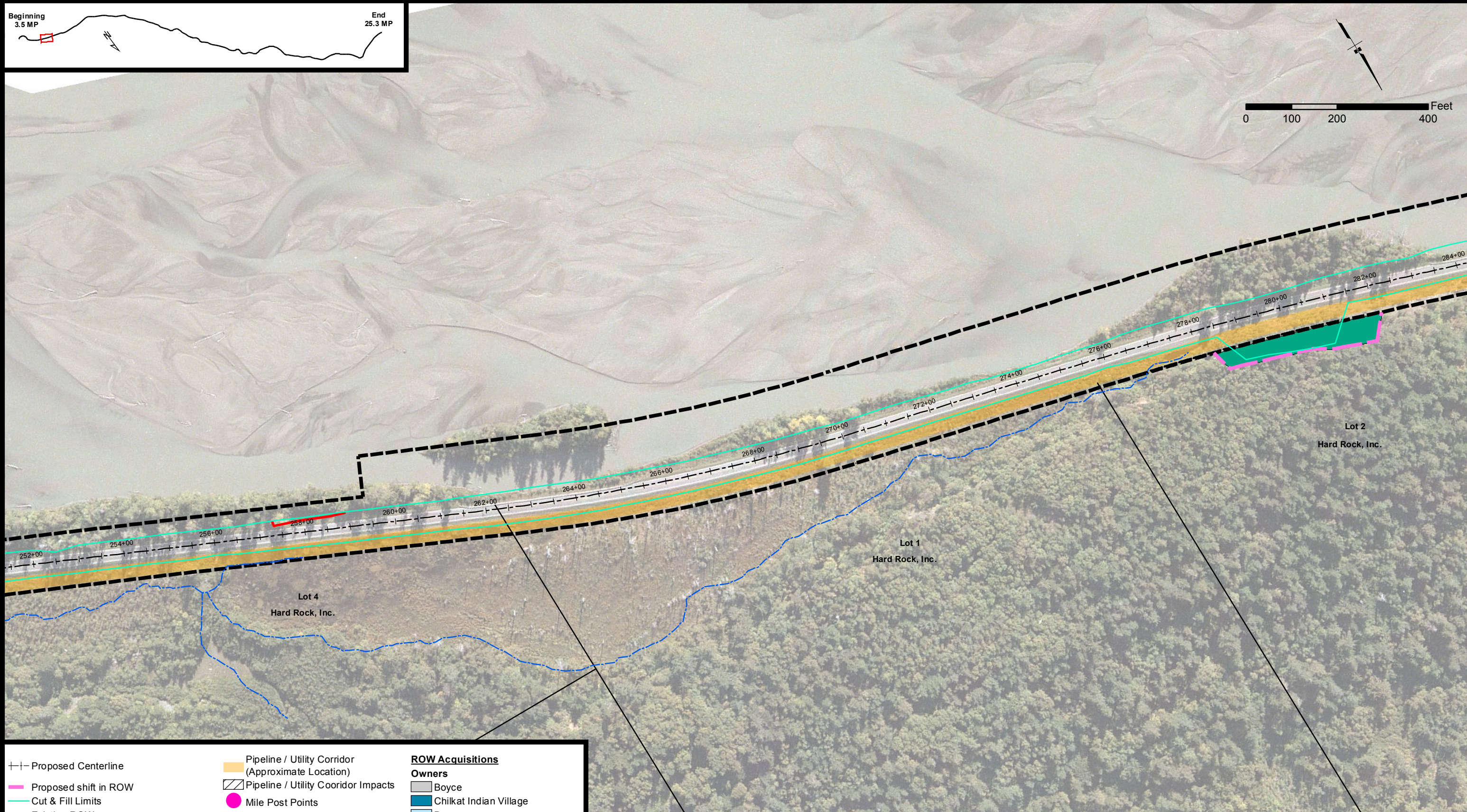
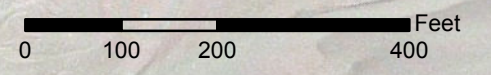

Existing and Proposed ROW

TS 28/29/30 S, R 56/57/58/59 E,
Copper River Meridian, Alaska



STATE OF ALASKA
DEPARTMENT OF TRANSPORTATION
AND PUBLIC FACILITIES
DOT & PF Project No. 68606
HAINES HIGHWAY
MILEPOST 3.5 - 25.3
Haines, Alaska

DATE: June 27, 2013 FIGURE SET A (02 OF 34)



<ul style="list-style-type: none"> +- Proposed Centerline — Proposed shift in ROW — Cut & Fill Limits — Existing ROW — ROW Encroachments — Chilkat Bald Eagle Preserve (Preserve) — Council Grounds — Existing ROW to be allocated to Preserve — Proposed ROW acquisition within Preserve — Special Use Permit Area for Stream Mitigation in Preserve 	<ul style="list-style-type: none"> — Pipeline / Utility Corridor (Approximate Location) — Pipeline / Utility Corridor Impacts ● Mile Post Points — Conservation Easment for Stream Mitigation — Stream Impacts — Proposed New Streams — Existing Streams — Proposed Conservation Easements <ul style="list-style-type: none"> — Filipek - Stream Mitigation — Ramsey - Stream Mitigation 	<p>ROW Acquisitions</p> <p>Owners</p> <ul style="list-style-type: none"> — Boyce — Chilkat Indian Village — Duncan — Filipek — Floreske — Hard Rock Inc. — State (Non-Preserve Land) — Werner — Whittaker
---	---	--

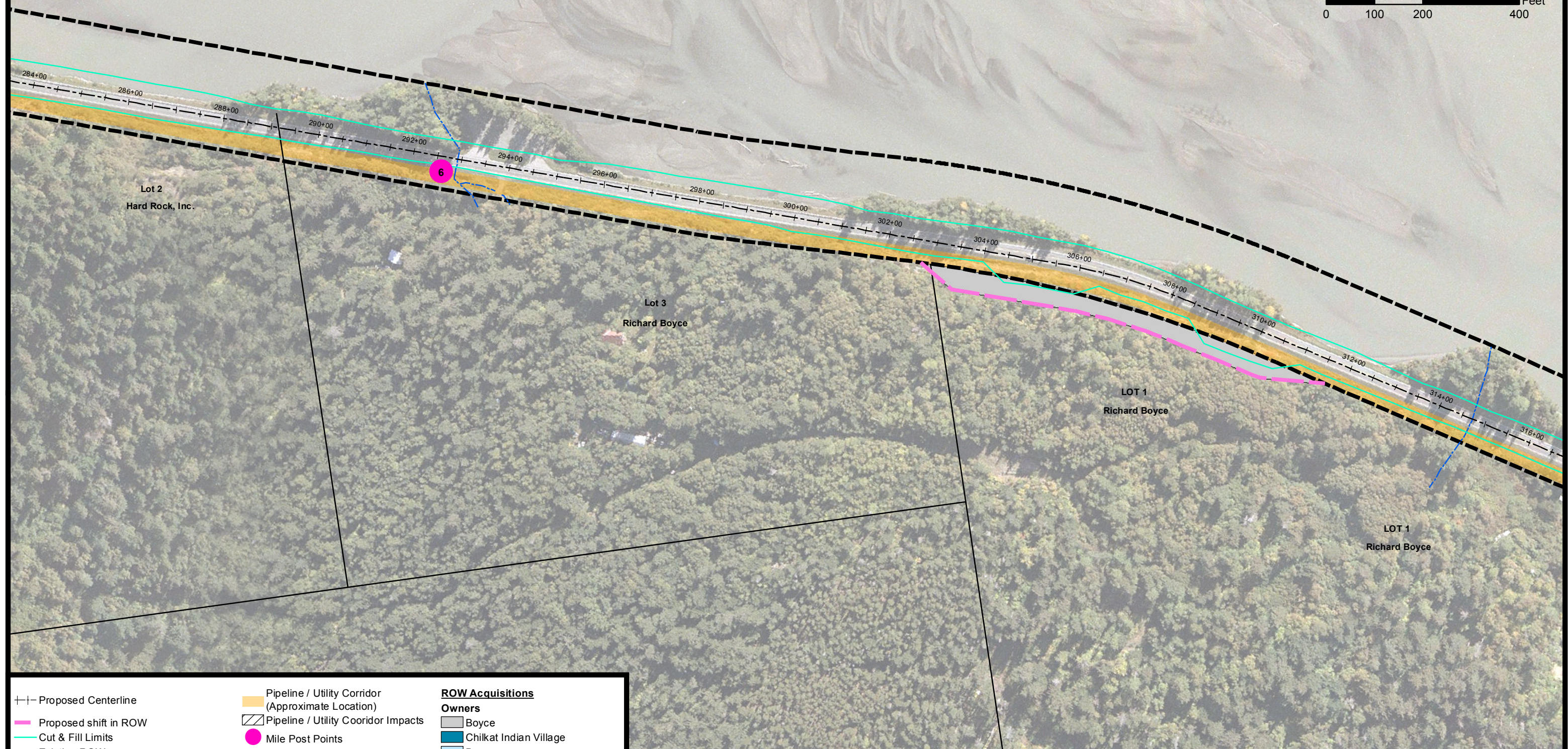


Existing and Proposed ROW

TS 28/29/30 S, R 56/57/58/59 E,
Copper River Meridian, Alaska



STATE OF ALASKA
DEPARTMENT OF TRANSPORTATION
AND PUBLIC FACILITIES
DOT & PF Project No. 68606
HAINES HIGHWAY
MILEPOST 3.5 - 25.3
Haines, Alaska

DATE: June 27, 2013 FIGURE SET A (03 OF 34)



<ul style="list-style-type: none"> +- Proposed Centerline — Proposed shift in ROW — Cut & Fill Limits — Existing ROW — ROW Encroachments — Chilkat Bald Eagle Preserve (Preserve) — Council Grounds — Existing ROW to be allocated to Preserve — Proposed ROW acquisition within Preserve — Special Use Permit Area for Stream Mitigation in Preserve 	<ul style="list-style-type: none"> — Pipeline / Utility Corridor (Approximate Location) — Pipeline / Utility Corridor Impacts ● Mile Post Points — Conservation Easment for Stream Mitigation — Stream Impacts — Proposed New Streams — Existing Streams — Proposed Conservation Easements <ul style="list-style-type: none"> — Filipek - Stream Mitigation — Ramsey - Stream Mitigation 	<p>ROW Acquisitions</p> <p>Owners</p> <ul style="list-style-type: none"> — Boyce — Chilkat Indian Village — Duncan — Filipek — Floreske — Hard Rock Inc. — State (Non-Preserve Land) — Werner — Whittaker
---	---	--

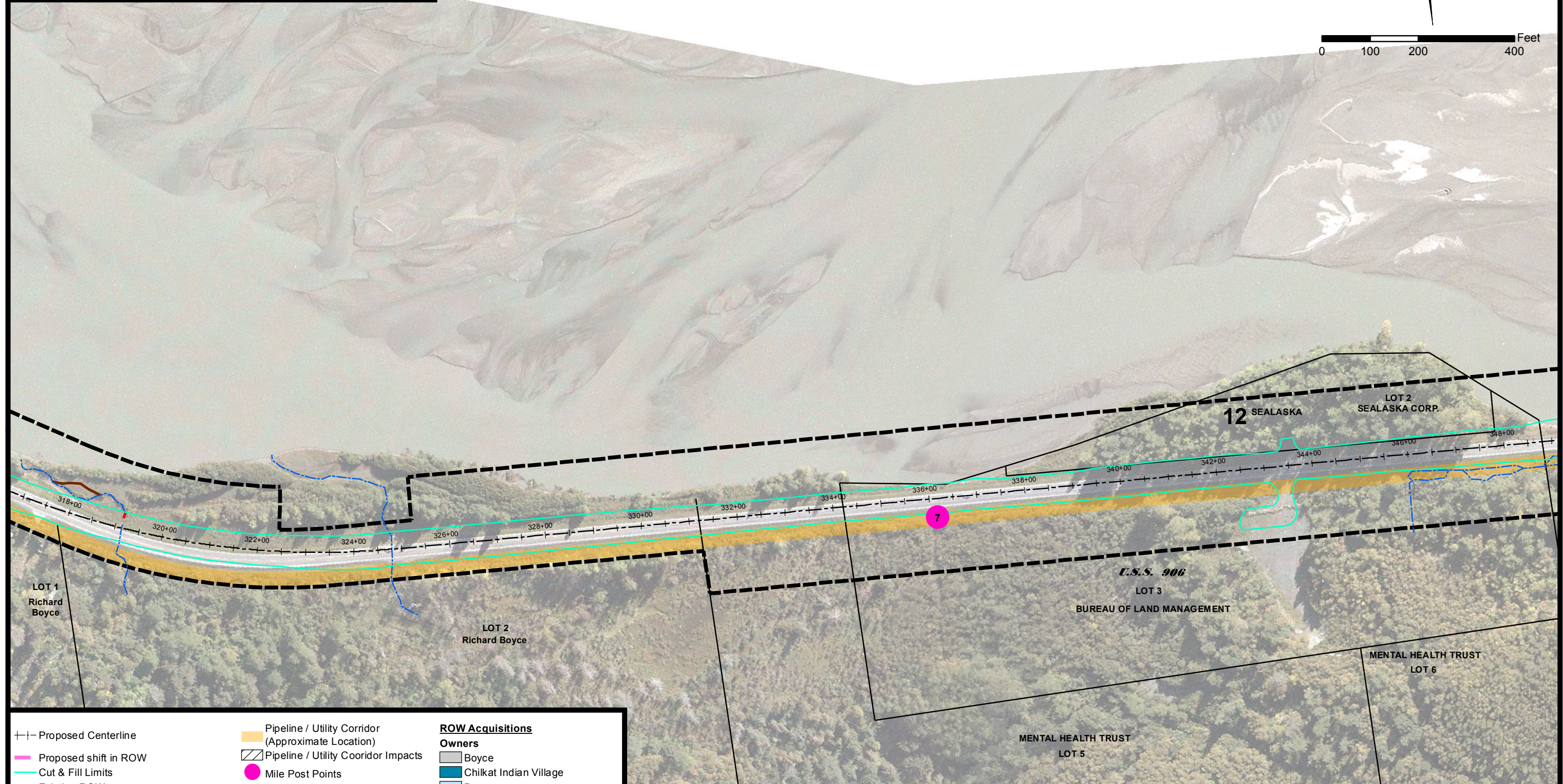
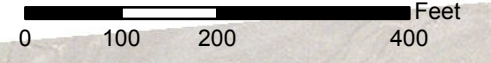

Existing and Proposed ROW

TS 28/29/30 S, R 56/57/58/59 E,
Copper River Meridian, Alaska



STATE OF ALASKA
DEPARTMENT OF TRANSPORTATION
AND PUBLIC FACILITIES
DOT & PF Project No. 68606
HAINES HIGHWAY
MILEPOST 3.5 - 25.3
Haines, Alaska

DATE: June 27, 2013 FIGURE SET A (04 OF 34)



+- Proposed Centerline	Pipeline / Utility Corridor (Approximate Location)	ROW Acquisitions
Proposed shift in ROW	Pipeline / Utility Corridor Impacts	Boyce
Cut & Fill Limits	Mile Post Points	Chilkat Indian Village
Existing ROW	Conservation Easment for Stream Mitigation	Duncan
ROW Encroachments	Stream Mitigation	Filipek
Chilkat Bald Eagle Preserve (Preserve)	Stream Impacts	Floreske
Council Grounds	Proposed New Streams	Hard Rock Inc.
Existing ROW to be allocated to Preserve	Existing Streams	State (Non-Preserve Land)
Proposed ROW acquisition within Preserve	Proposed Conservation Easements	Werner
Special Use Permit Area for Stream Mitigation in Preserve	Filipek - Stream Mitigation	Whittaker
	Ramsey - Stream Mitigation	

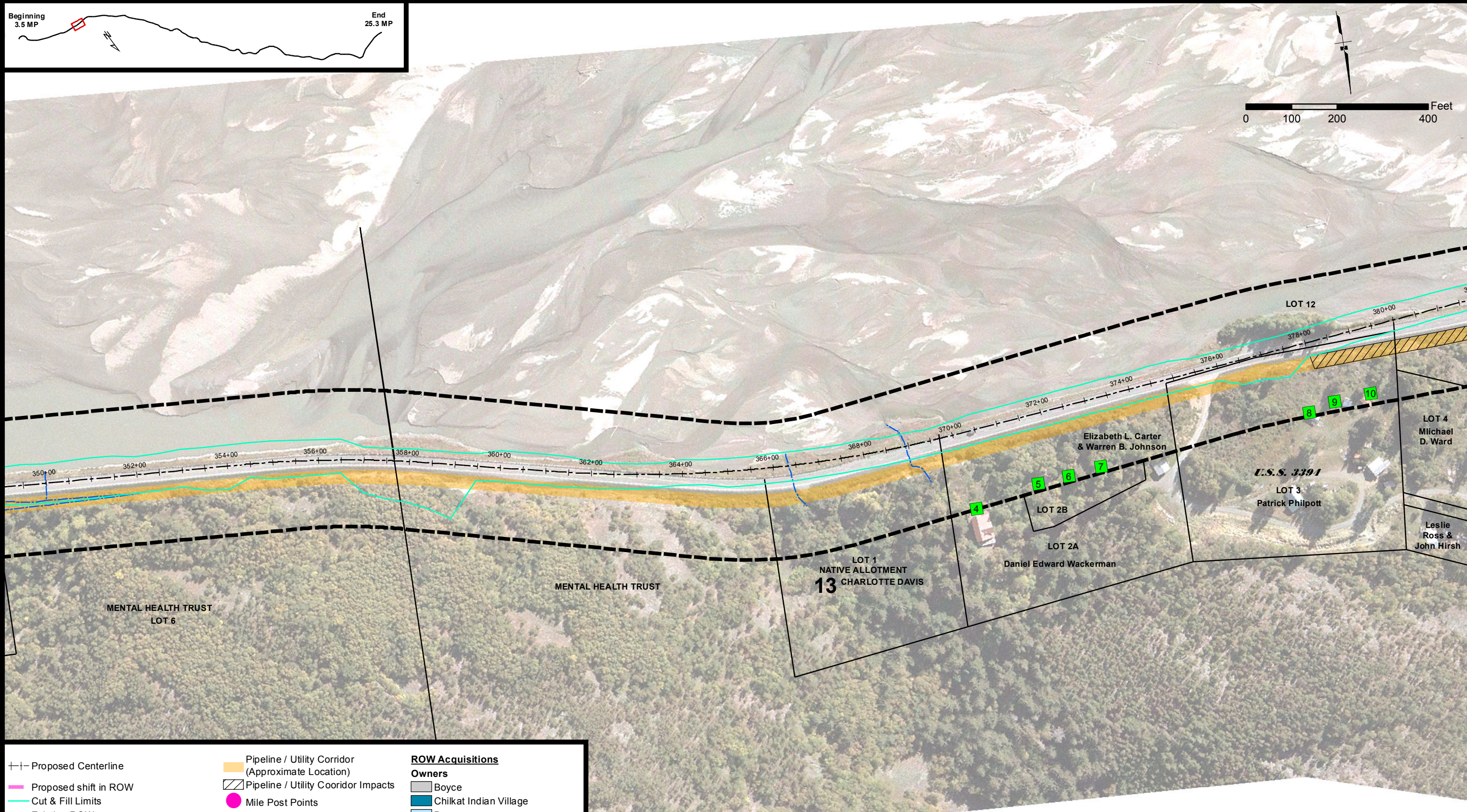


Existing and Proposed ROW

TS 28/29/30 S, R 56/57/58/59 E,
Copper River Meridian, Alaska



STATE OF ALASKA
DEPARTMENT OF TRANSPORTATION
AND PUBLIC FACILITIES
DOT & PF Project No. 68606
HAINES HIGHWAY
MILEPOST 3.5 - 25.3
Haines, Alaska

DATE: June 27, 2013 FIGURE SET A (05 OF 34)



<ul style="list-style-type: none"> +- Proposed Centerline Proposed shift in ROW Cut & Fill Limits Existing ROW ROW Encroachments Chilkat Bald Eagle Preserve (Preserve) Council Grounds Existing ROW to be allocated to Preserve Proposed ROW acquisition within Preserve Special Use Permit Area for Stream Mitigation in Preserve 	<ul style="list-style-type: none"> Pipeline / Utility Corridor (Approximate Location) Pipeline / Utility Corridor Impacts Mile Post Points Conservation Easment for Stream Mitigation Stream Mitigation Stream Impacts Proposed New Streams Existing Streams Proposed Conservation Easements Filipek - Stream Mitigation Ramsey - Stream Mitigation 	<p>ROW Acquisitions Owners</p> <ul style="list-style-type: none"> Boyce Chilkat Indian Village Duncan Filipek Floreske Hard Rock Inc. State (Non-Preserve Land) Werner Whittaker
---	--	--

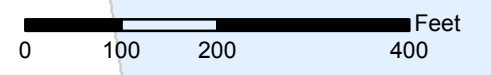

Existing and Proposed ROW

TS 28/29/30 S, R 56/57/58/59 E,
Copper River Meridian, Alaska

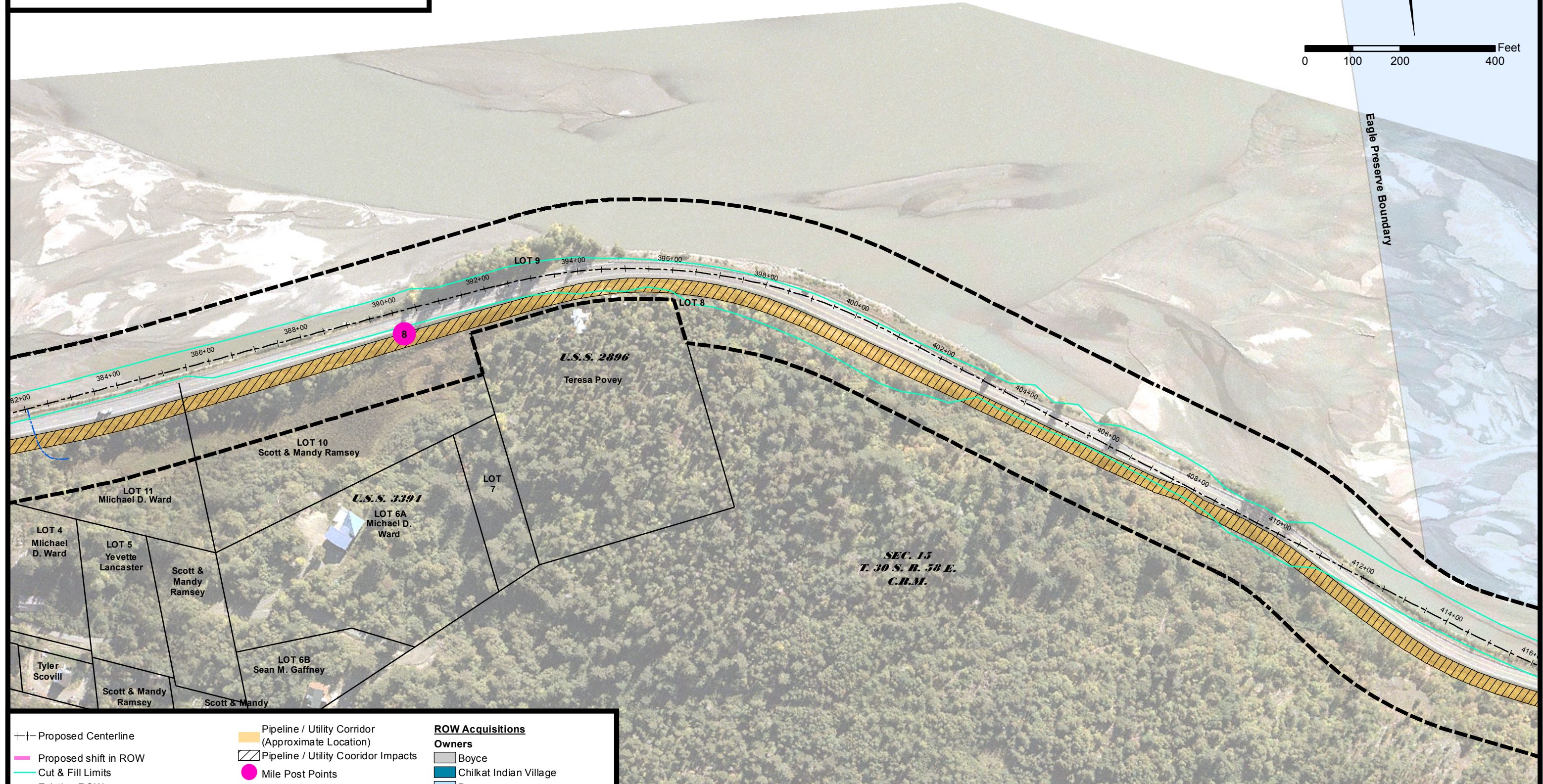


STATE OF ALASKA
DEPARTMENT OF TRANSPORTATION
AND PUBLIC FACILITIES
DOT & PF Project No. 68606
HAINES HIGHWAY
MILEPOST 3.5 - 25.3
Haines, Alaska

DATE: June 27, 2013 FIGURE SET A (06 OF 34)



Eagle Preserve Boundary



<ul style="list-style-type: none"> Proposed Centerline Proposed shift in ROW Cut & Fill Limits Existing ROW ROW Encroachments Chilkat Bald Eagle Preserve (Preserve) Council Grounds Existing ROW to be allocated to Preserve Proposed ROW acquisition within Preserve Special Use Permit Area for Stream Mitigation in Preserve 	<ul style="list-style-type: none"> Pipeline / Utility Corridor (Approximate Location) Pipeline / Utility Corridor Impacts Mile Post Points Conservation Easment for Stream Mitigation <p>Stream Mitigation</p> <ul style="list-style-type: none"> Stream Impacts Proposed New Streams Existing Streams <p>Proposed Conservation Easements</p> <ul style="list-style-type: none"> Filipek - Stream Mitigation Ramsey - Stream Mitigation 	<p>ROW Acquisitions</p> <p>Owners</p> <ul style="list-style-type: none"> Boyce Chilkat Indian Village Duncan Filipek Floreske Hard Rock Inc. State (Non-Preserve Land) Werner Whittaker
--	--	--

Existing and Proposed ROW

TS 28/29/30 S, R 56/57/58/59 E,
Copper River Meridian, Alaska

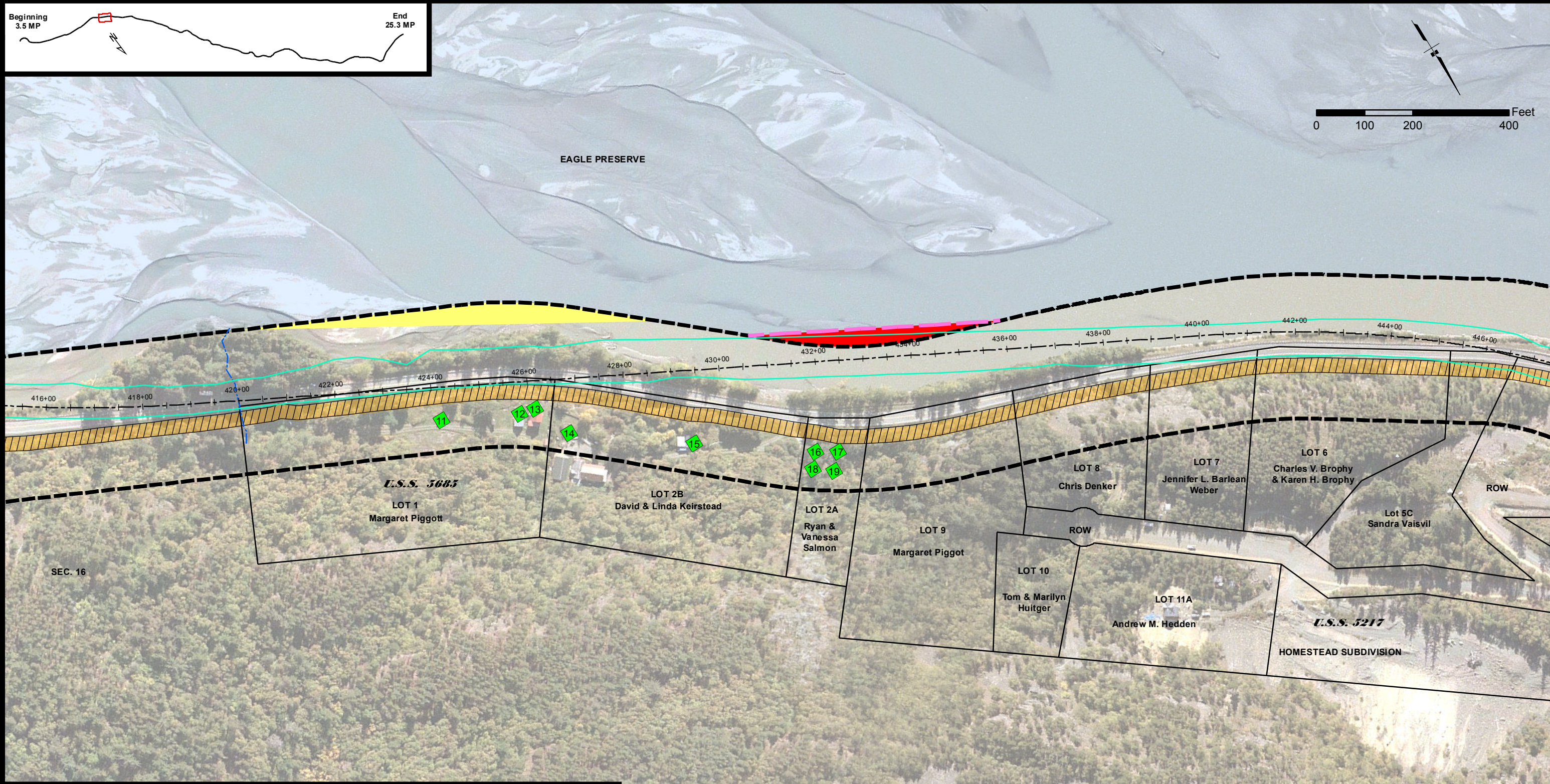
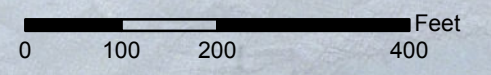


STATE OF ALASKA
DEPARTMENT OF TRANSPORTATION
AND PUBLIC FACILITIES
DOT & PF Project No. 68606
HAINES HIGHWAY
MILEPOST 3.5 - 25.3

Haines, Alaska

DATE: June 27, 2013

FIGURE SET A (07 OF 34)



<ul style="list-style-type: none"> Proposed Centerline Proposed shift in ROW Cut & Fill Limits Existing ROW ROW Encroachments Chilkat Bald Eagle Preserve (Preserve) Council Grounds Existing ROW to be allocated to Preserve Proposed ROW acquisition within Preserve Special Use Permit Area for Stream Mitigation in Preserve 	<ul style="list-style-type: none"> Pipeline / Utility Corridor (Approximate Location) Pipeline / Utility Corridor Impacts Mile Post Points Conservation Easment for Stream Mitigation Stream Mitigation <ul style="list-style-type: none"> Stream Impacts Proposed New Streams Existing Streams Proposed Conservation Easements <ul style="list-style-type: none"> Filipek - Stream Mitigation Ramsey - Stream Mitigation 	<p>ROW Acquisitions</p> <p>Owners</p> <ul style="list-style-type: none"> Boyce Chilkat Indian Village Duncan Filipek Floreske Hard Rock Inc. State (Non-Preserve Land) Werner Whittaker
--	--	--

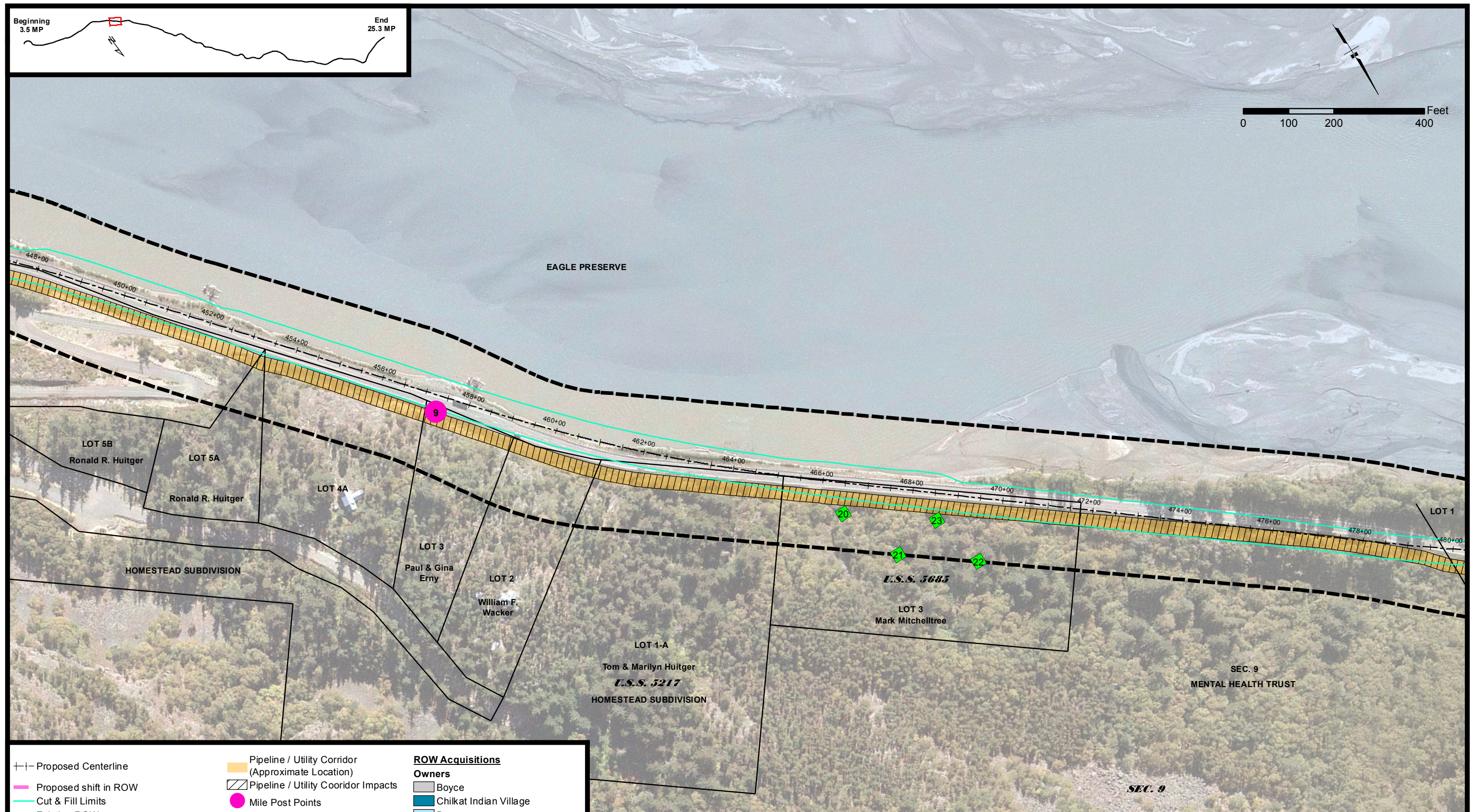
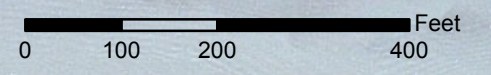
Existing and Proposed ROW

TS 28/29/30 S, R 56/57/58/59 E,
Copper River Meridian, Alaska



STATE OF ALASKA
DEPARTMENT OF TRANSPORTATION
AND PUBLIC FACILITIES
DOT & PF Project No. 68606
HAINES HIGHWAY
MILEPOST 3.5 - 25.3
Haines, Alaska

DATE: June 27, 2013 FIGURE SET A (08 OF 34)



<ul style="list-style-type: none"> Proposed Centerline Proposed shift in ROW Cut & Fill Limits Existing ROW ROW Encroachments Chilkat Bald Eagle Preserve (Preserve) Council Grounds Existing ROW to be allocated to Preserve Proposed ROW acquisition within Preserve Special Use Permit Area for Stream Mitigation in Preserve 	<ul style="list-style-type: none"> Pipeline / Utility Corridor (Approximate Location) Pipeline / Utility Corridor Impacts Mile Post Points Conservation Easment for Stream Mitigation Stream Mitigation <ul style="list-style-type: none"> Stream Impacts Proposed New Streams Existing Streams Proposed Conservation Easements <ul style="list-style-type: none"> Filipek - Stream Mitigation Ramsey - Stream Mitigation 	ROW Acquisitions Owners <ul style="list-style-type: none"> Boyce Chilkat Indian Village Duncan Filipek Floreske Hard Rock Inc. State (Non-Preserve Land) Werner Whittaker
--	--	---

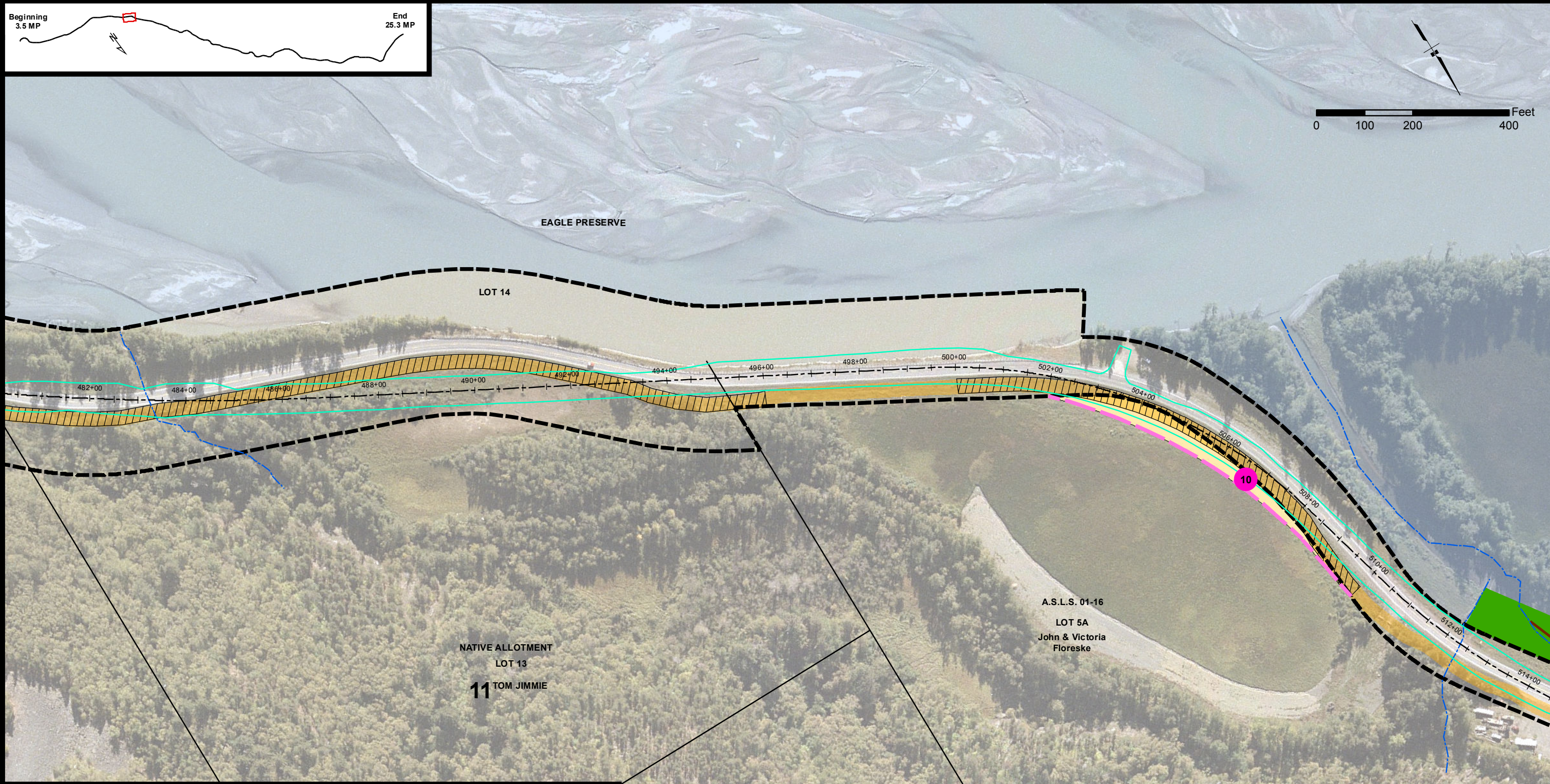

Existing and Proposed ROW

TS 28/29/30 S, R 56/57/58/59 E,
Copper River Meridian, Alaska



STATE OF ALASKA
 DEPARTMENT OF TRANSPORTATION
 AND PUBLIC FACILITIES
 DOT & PF Project No. 68606
 HAINES HIGHWAY
 MILEPOST 3.5 - 25.3
 Haines, Alaska

DATE: June 27, 2013 FIGURE SET A (09 OF 34)



<ul style="list-style-type: none"> +- Proposed Centerline — Proposed shift in ROW — Cut & Fill Limits — Existing ROW — ROW Encroachments — Chilkat Bald Eagle Preserve (Preserve) — Council Grounds — Existing ROW to be allocated to Preserve — Proposed ROW acquisition within Preserve — Special Use Permit Area for Stream Mitigation in Preserve 	<ul style="list-style-type: none"> — Pipeline / Utility Corridor (Approximate Location) — Pipeline / Utility Corridor Impacts ● Mile Post Points — Conservation Easment for Stream Mitigation — Stream Impacts — Proposed New Streams — Existing Streams — Proposed Conservation Easements <ul style="list-style-type: none"> — Filipek - Stream Mitigation — Ramsey - Stream Mitigation 	<p>ROW Acquisitions</p> <p>Owners</p> <ul style="list-style-type: none"> — Boyce — Chilkat Indian Village — Duncan — Filipek — Floreske — Hard Rock Inc. — State (Non-Preserve Land) — Werner — Whittaker
---	---	--

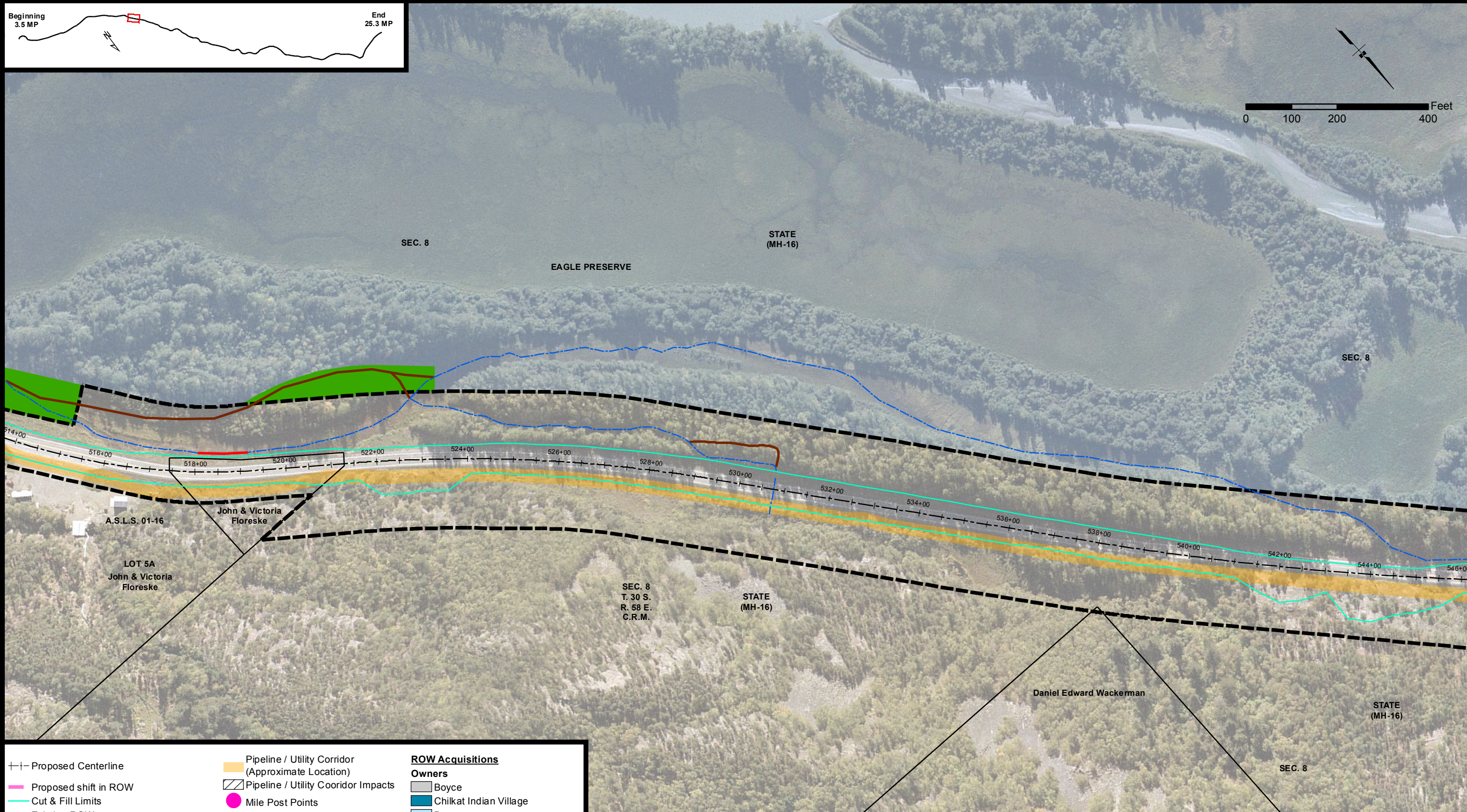
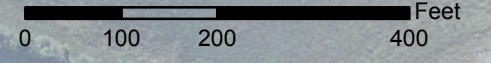
Existing and Proposed ROW

TS 28/29/30 S, R 56/57/58/59 E,
Copper River Meridian, Alaska



STATE OF ALASKA
DEPARTMENT OF TRANSPORTATION
AND PUBLIC FACILITIES
DOT & PF Project No. 68606
HAINES HIGHWAY
MILEPOST 3.5 - 25.3
Haines, Alaska

DATE: June 27, 2013 FIGURE SET A (10 OF 34)



+- Proposed Centerline	Pipeline / Utility Corridor (Approximate Location)	ROW Acquisitions
Proposed shift in ROW	Pipeline / Utility Corridor Impacts	Owners
Cut & Fill Limits	Mile Post Points	Boyce
Existing ROW	Conservation Easment for Stream Mitigation	Chilkat Indian Village
ROW Encroachments	Stream Mitigation	Duncan
Chilkat Bald Eagle Preserve (Preserve)	Stream Impacts	Filipek
Council Grounds	Proposed New Streams	Floreske
Existing ROW to be allocated to Preserve	Existing Streams	Hard Rock Inc.
Proposed ROW acquisition within Preserve	Proposed Conservation Easements	State (Non-Preserve Land)
Special Use Permit Area for Stream Mitigation in Preserve	Filipek - Stream Mitigation	Werner
	Ramsey - Stream Mitigation	Whittaker

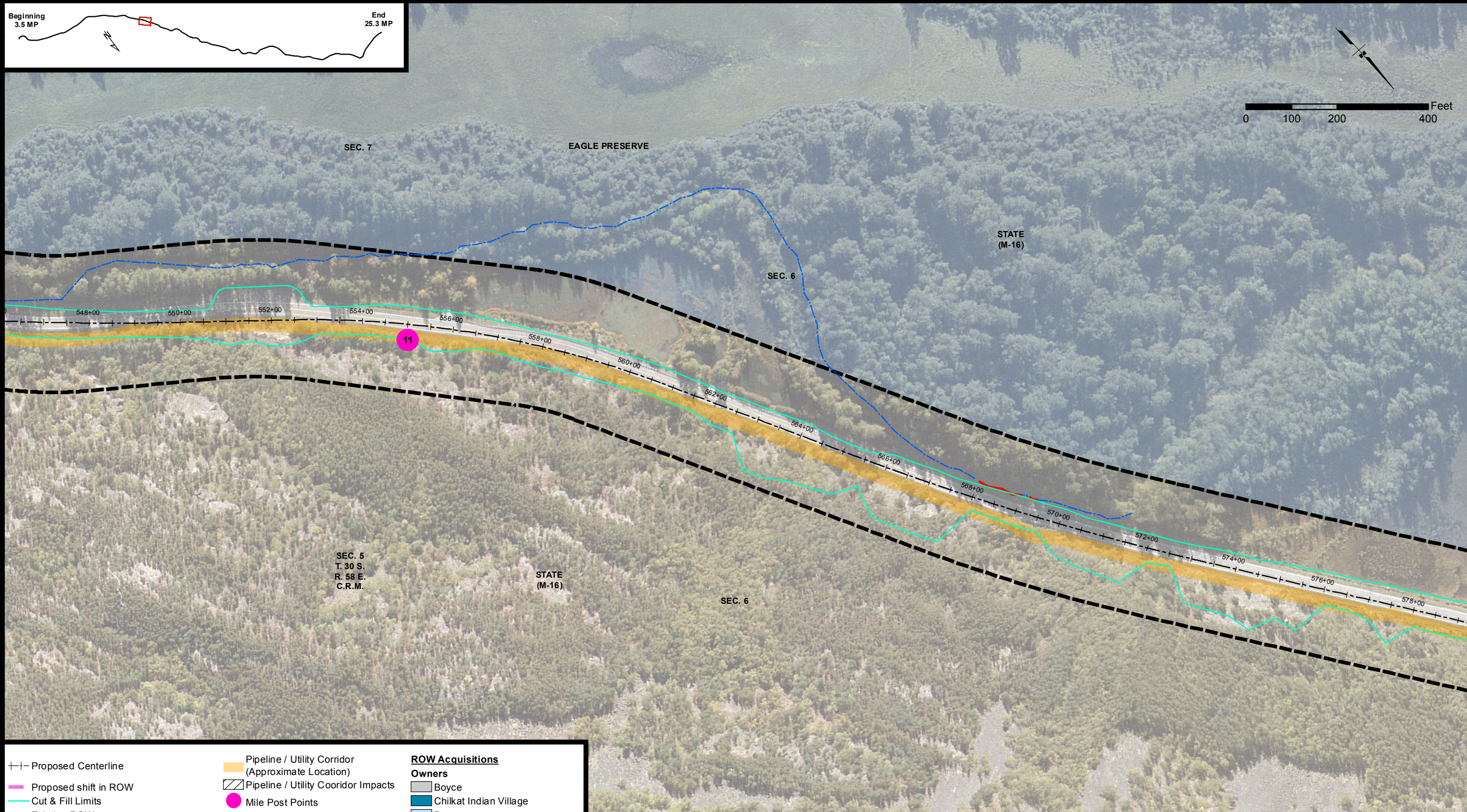
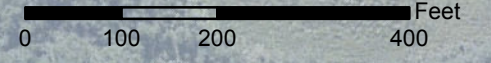
Existing and Proposed ROW

TS 28/29/30 S, R 56/57/58/59 E,
Copper River Meridian, Alaska



STATE OF ALASKA
DEPARTMENT OF TRANSPORTATION
AND PUBLIC FACILITIES
DOT & PF Project No. 68606
HAINES HIGHWAY
MILEPOST 3.5 - 25.3
Haines, Alaska

DATE: June 27, 2013 FIGURE SETA (11 OF 34)



<ul style="list-style-type: none"> +- Proposed Centerline — Proposed shift in ROW — Cut & Fill Limits --- Existing ROW █ ROW Encroachments ▒ Chilkat Bald Eagle Preserve (Preserve) ▭ Council Grounds ▭ Existing ROW to be allocated to Preserve ▭ Proposed ROW acquisition within Preserve ▭ Special Use Permit Area for Stream Mitigation in Preserve 	<ul style="list-style-type: none"> ▭ Pipeline / Utility Corridor (Approximate Location) ▨ Pipeline / Utility Corridor Impacts ● Mile Post Points ▭ Conservation Easment for Stream Mitigation — Stream Impacts — Proposed New Streams --- Existing Streams ▭ Proposed Conservation Easements <ul style="list-style-type: none"> ▭ Filipek - Stream Mitigation ▭ Ramsey - Stream Mitigation 	<p>ROW Acquisitions</p> <p>Owners</p> <ul style="list-style-type: none"> ▭ Boyce ▭ Chilkat Indian Village ▭ Duncan ▭ Filipek ▭ Floreske ▭ Hard Rock Inc. ▭ State (Non-Preserve Land) ▭ Werner ▭ Whittaker
---	---	--

Existing and Proposed ROW

TS 28/29/30 S, R 56/57/58/59 E,
Copper River Meridian, Alaska

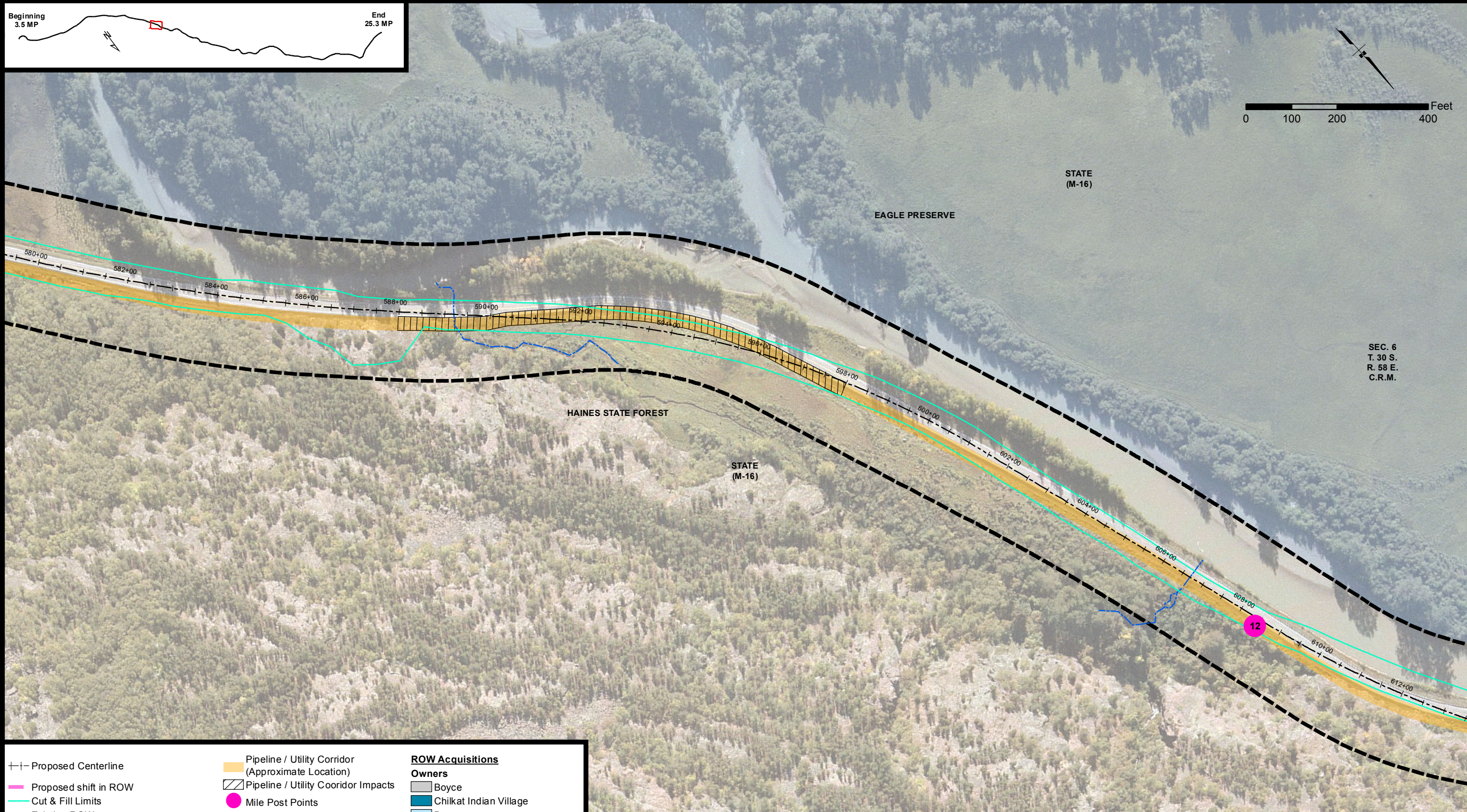
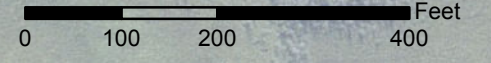



STATE OF ALASKA
DEPARTMENT OF TRANSPORTATION
AND PUBLIC FACILITIES
DOT & PF Project No. 68606
HAINES HIGHWAY
MILEPOST 3.5 - 25.3

Haines, Alaska

DATE: June 27, 2013

FIGURE SET A (12 OF 34)



SEC. 6
T. 30 S.
R. 58 E.
C.R.M.

<ul style="list-style-type: none"> +- Proposed Centerline — Proposed shift in ROW — Cut & Fill Limits --- Existing ROW █ ROW Encroachments ▒ Chilkat Bald Eagle Preserve (Preserve) ▭ Council Grounds ▒ Existing ROW to be allocated to Preserve ▒ Proposed ROW acquisition within Preserve ▒ Special Use Permit Area for Stream Mitigation in Preserve 	<ul style="list-style-type: none"> ▒ Pipeline / Utility Corridor (Approximate Location) ▒ Pipeline / Utility Corridor Impacts ● Mile Post Points ▒ Conservation Easment for Stream Mitigation — Stream Impacts — Proposed New Streams — Existing Streams ▒ Proposed Conservation Easements <ul style="list-style-type: none"> ▒ Filipek - Stream Mitigation ▒ Ramsey - Stream Mitigation 	<p>ROW Acquisitions</p> <p>Owners</p> <ul style="list-style-type: none"> ▒ Boyce ▒ Chilkat Indian Village ▒ Duncan ▒ Filipek ▒ Floreske ▒ Hard Rock Inc. ▒ State (Non-Preserve Land) ▒ Werner ▒ Whittaker
---	---	--

Existing and Proposed ROW

TS 28/29/30 S, R 56/57/58/59 E,
Copper River Meridian, Alaska

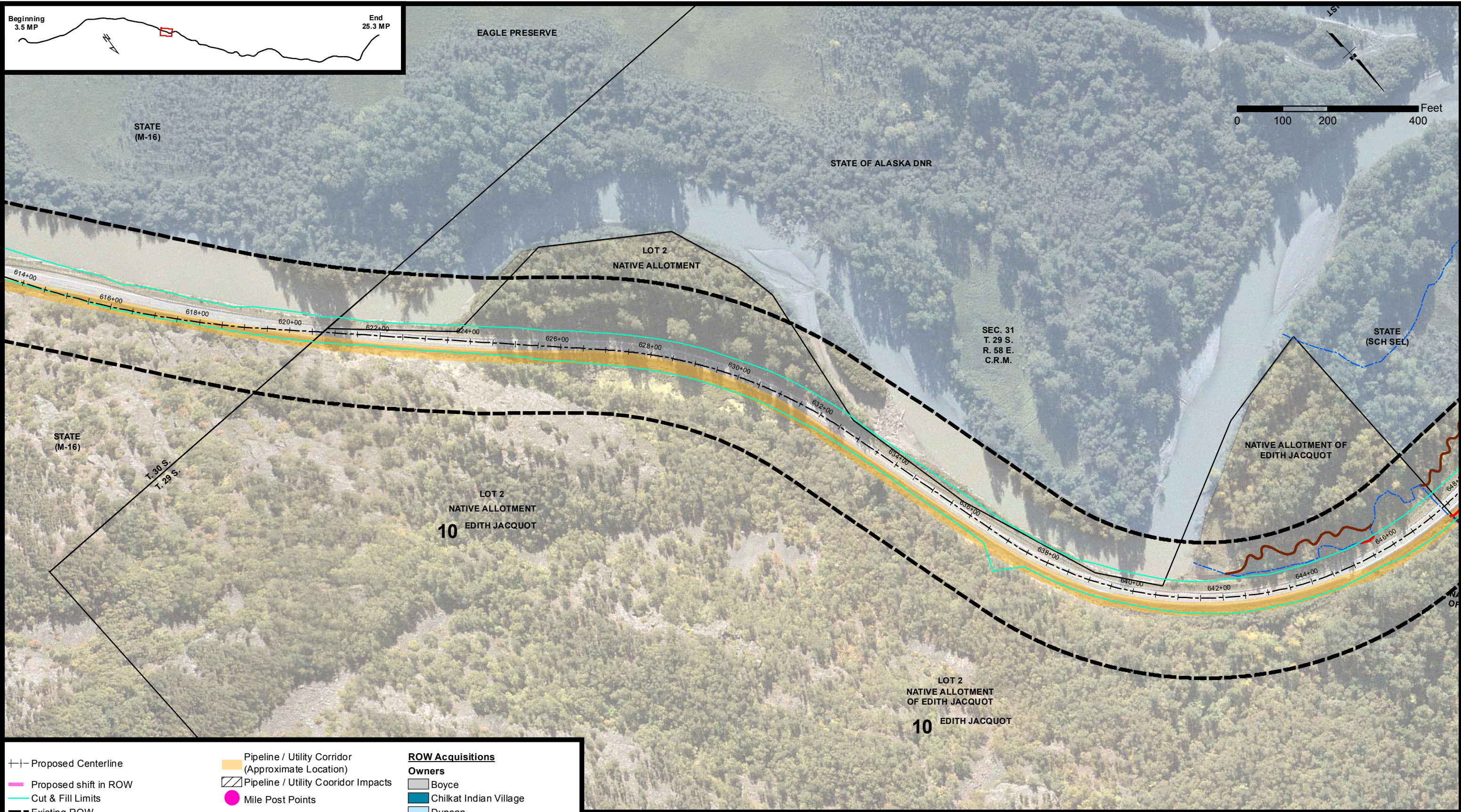


STATE OF ALASKA
DEPARTMENT OF TRANSPORTATION
AND PUBLIC FACILITIES
DOT & PF Project No. 68606
HAINES HIGHWAY
MILEPOST 3.5 - 25.3

Haines, Alaska

DATE: June 27, 2013

FIGURE SET A (13 OF 34)



<ul style="list-style-type: none"> +- Proposed Centerline — Proposed shift in ROW — Cut & Fill Limits — Existing ROW — ROW Encroachments — Chilkat Bald Eagle Preserve (Preserve) — Council Grounds — Existing ROW to be allocated to Preserve — Proposed ROW acquisition within Preserve — Special Use Permit Area for Stream Mitigation in Preserve 	<ul style="list-style-type: none"> — Pipeline / Utility Corridor (Approximate Location) — Pipeline / Utility Corridor Impacts ● Mile Post Points — Conservation Easment for Stream Mitigation — Stream Impacts — Proposed New Streams — Existing Streams — Proposed Conservation Easements <ul style="list-style-type: none"> — Filipek - Stream Mitigation — Ramsey - Stream Mitigation 	<p>ROW Acquisitions</p> <p>Owners</p> <ul style="list-style-type: none"> — Boyce — Chilkat Indian Village — Duncan — Filipek — Floreske — Hard Rock Inc. — State (Non-Preserve Land) — Werner — Whittaker
---	---	--

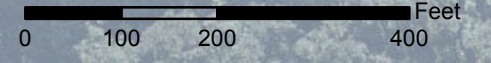
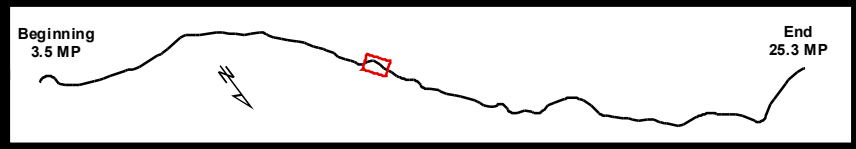
Existing and Proposed ROW

TS 28/29/30 S, R 56/57/58/59 E,
Copper River Meridian, Alaska

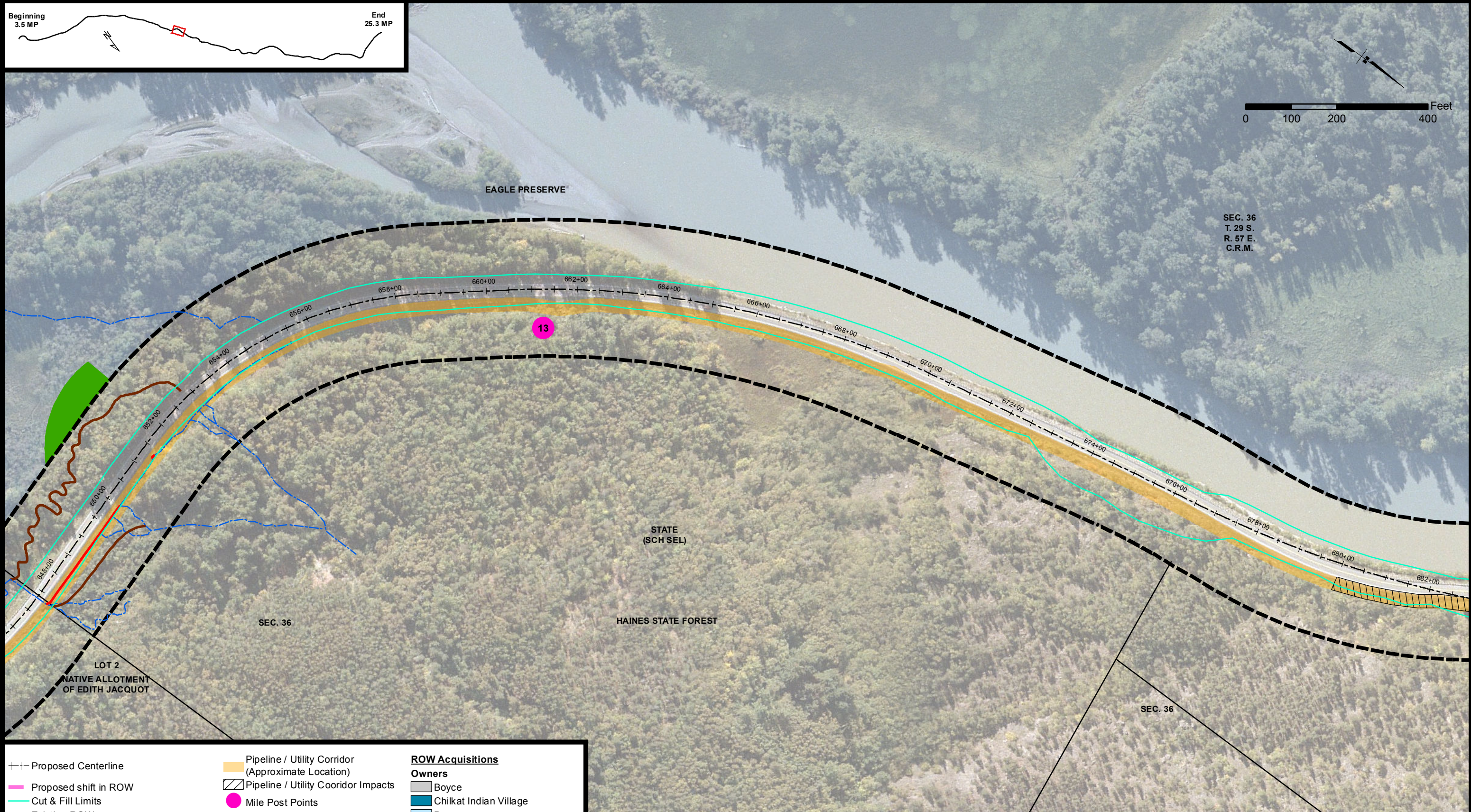


STATE OF ALASKA
DEPARTMENT OF TRANSPORTATION
AND PUBLIC FACILITIES
DOT & PF Project No. 68606
HAINES HIGHWAY
MILEPOST 3.5 - 25.3
Haines, Alaska

DATE: June 27, 2013 FIGURE SET A (14 OF 34)



SEC. 36
T. 29 S.
R. 57 E.
C.R.M.



<ul style="list-style-type: none"> +- Proposed Centerline — Proposed shift in ROW — Cut & Fill Limits --- Existing ROW █ ROW Encroachments ▒ Chilkat Bald Eagle Preserve (Preserve) ▒ Council Grounds ▒ Existing ROW to be allocated to Preserve ▒ Proposed ROW acquisition within Preserve ▒ Special Use Permit Area for Stream Mitigation in Preserve 	<ul style="list-style-type: none"> ▒ Pipeline / Utility Corridor (Approximate Location) ▒ Pipeline / Utility Corridor Impacts ● Mile Post Points ▒ Conservation Easment for Stream Mitigation — Stream Impacts — Proposed New Streams --- Existing Streams ▒ Proposed Conservation Easements <ul style="list-style-type: none"> ▒ Filipek - Stream Mitigation ▒ Ramsey - Stream Mitigation 	<p>ROW Acquisitions</p> <p>Owners</p> <ul style="list-style-type: none"> ▒ Boyce ▒ Chilkat Indian Village ▒ Duncan ▒ Filipek ▒ Floreske ▒ Hard Rock Inc. ▒ State (Non-Preserve Land) ▒ Werner ▒ Whittaker
---	---	--

Existing and Proposed ROW

TS 28/29/30 S, R 56/57/58/59 E,
Copper River Meridian, Alaska

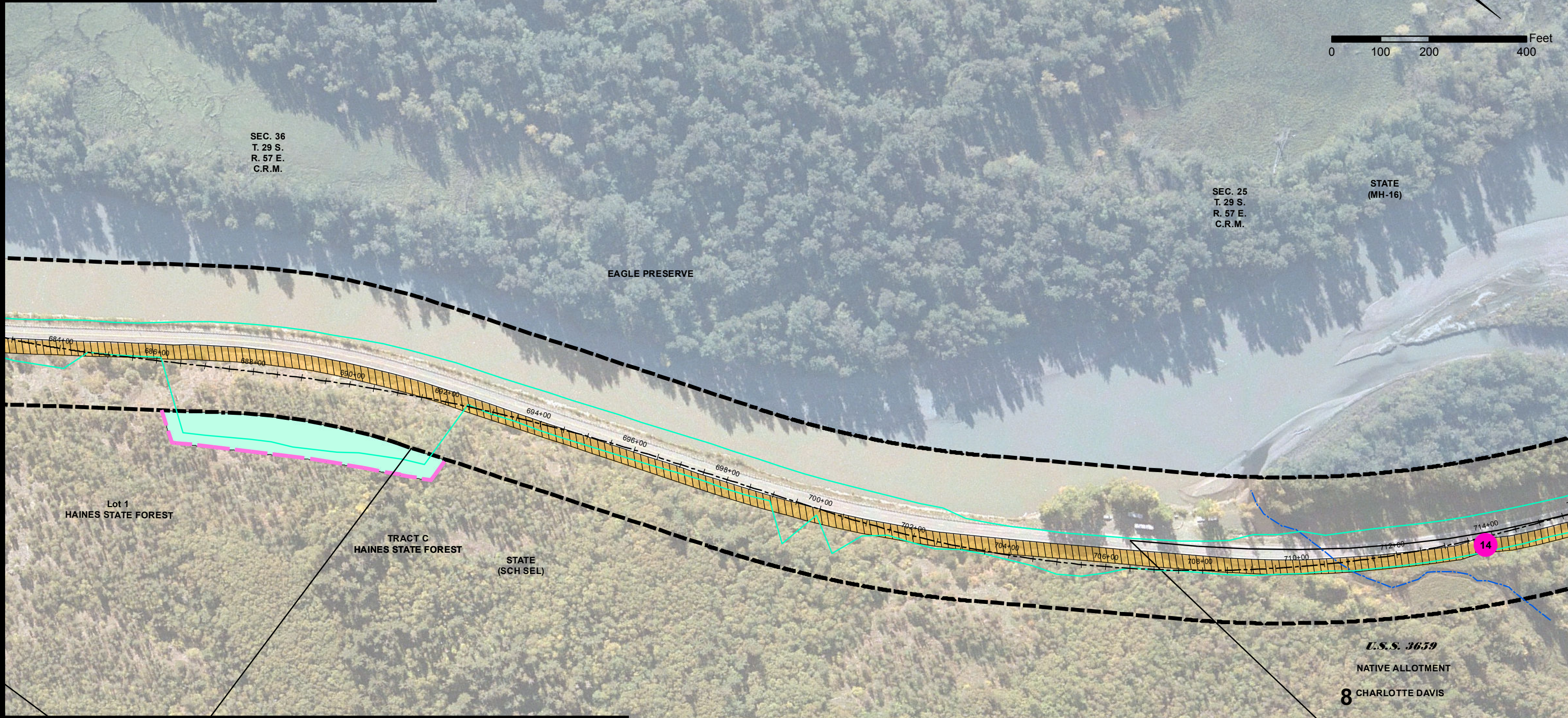

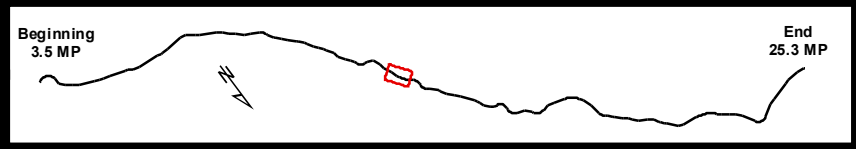


STATE OF ALASKA
DEPARTMENT OF TRANSPORTATION
AND PUBLIC FACILITIES
DOT & PF Project No. 68606
HAINES HIGHWAY
MILEPOST 3.5 - 25.3

Haines, Alaska

DATE: June 27, 2013

FIGURE SET A (15 OF 34)



<ul style="list-style-type: none"> Proposed Centerline Proposed shift in ROW Cut & Fill Limits Existing ROW ROW Encroachments Chilkat Bald Eagle Preserve (Preserve) Council Grounds Existing ROW to be allocated to Preserve Proposed ROW acquisition within Preserve Special Use Permit Area for Stream Mitigation in Preserve 	<ul style="list-style-type: none"> Pipeline / Utility Corridor (Approximate Location) Pipeline / Utility Corridor Impacts Mile Post Points Conservation Easment for Stream Mitigation Stream Mitigation Stream Impacts Proposed New Streams Existing Streams Proposed Conservation Easements Filipek - Stream Mitigation Ramsey - Stream Mitigation 	<p>ROW Acquisitions</p> <p>Owners</p> <ul style="list-style-type: none"> Boyce Chilkat Indian Village Duncan Filipek Floreske Hard Rock Inc. State (Non-Preserve Land) Werner Whittaker
--	--	--

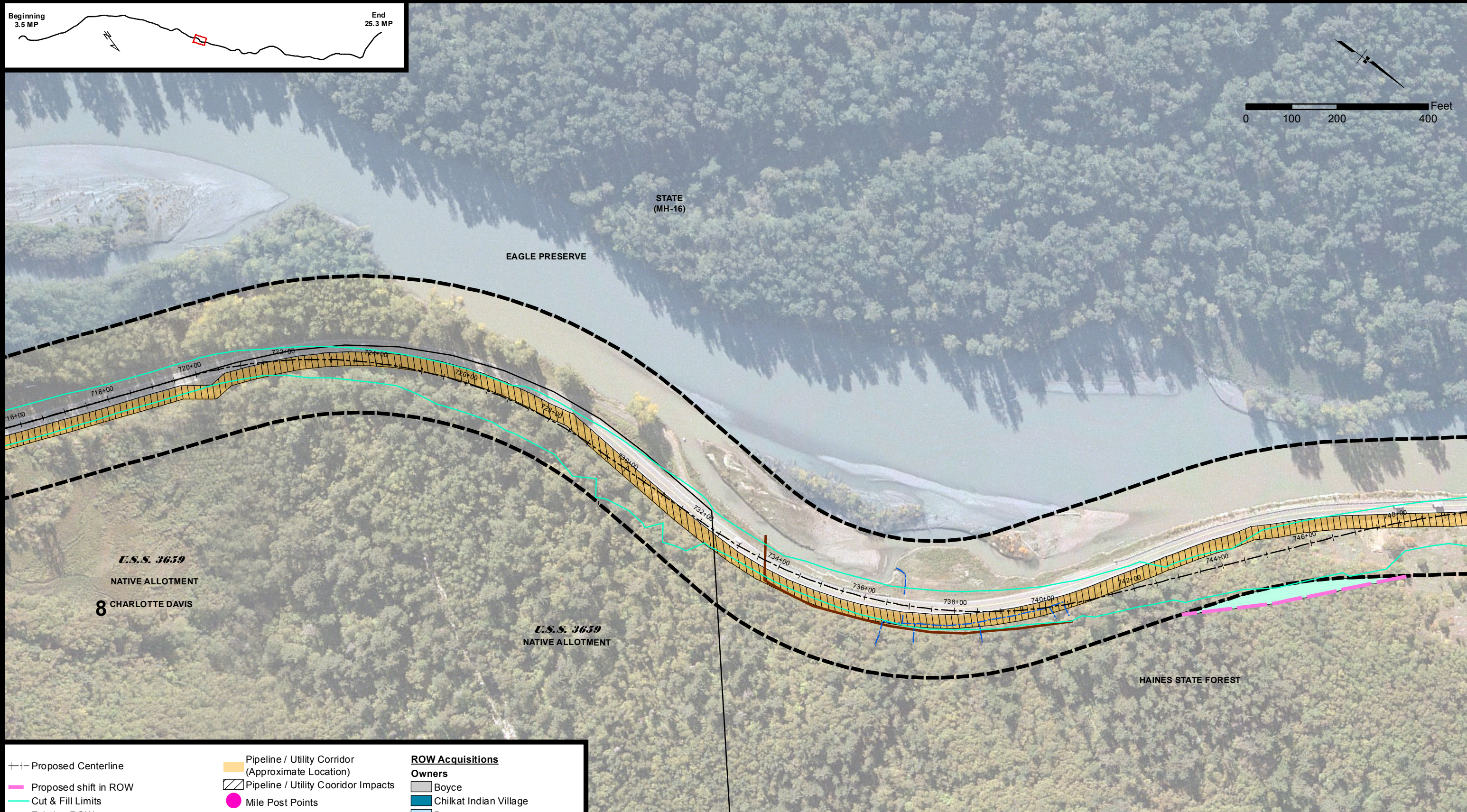
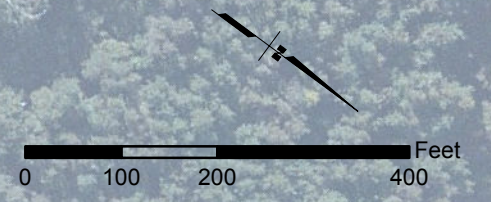
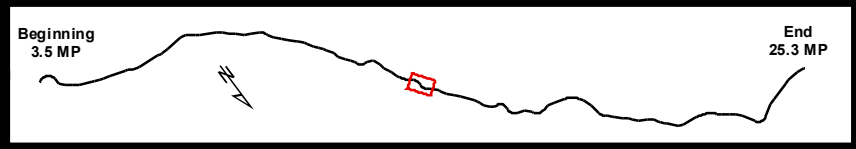
Existing and Proposed ROW

TS 28/29/30 S, R 56/57/58/59 E,
Copper River Meridian, Alaska



STATE OF ALASKA
DEPARTMENT OF TRANSPORTATION
AND PUBLIC FACILITIES
DOT & PF Project No. 68606
HAINES HIGHWAY
MILEPOST 3.5 - 25.3
Haines, Alaska

DATE: June 27, 2013 FIGURE SET A (16 OF 34)



<ul style="list-style-type: none"> +- Proposed Centerline Proposed shift in ROW Cut & Fill Limits Existing ROW ROW Encroachments Chilkat Bald Eagle Preserve (Preserve) Council Grounds Existing ROW to be allocated to Preserve Proposed ROW acquisition within Preserve Special Use Permit Area for Stream Mitigation in Preserve 	<ul style="list-style-type: none"> Pipeline / Utility Corridor (Approximate Location) Pipeline / Utility Corridor Impacts Mile Post Points Conservation Easment for Stream Mitigation Stream Mitigation Stream Impacts Proposed New Streams Existing Streams Proposed Conservation Easements Filipek - Stream Mitigation Ramsey - Stream Mitigation 	<p>ROW Acquisitions</p> <p>Owners</p> <ul style="list-style-type: none"> Boyce Chilkat Indian Village Duncan Filipek Floreske Hard Rock Inc. State (Non-Preserve Land) Werner Whittaker
---	--	--

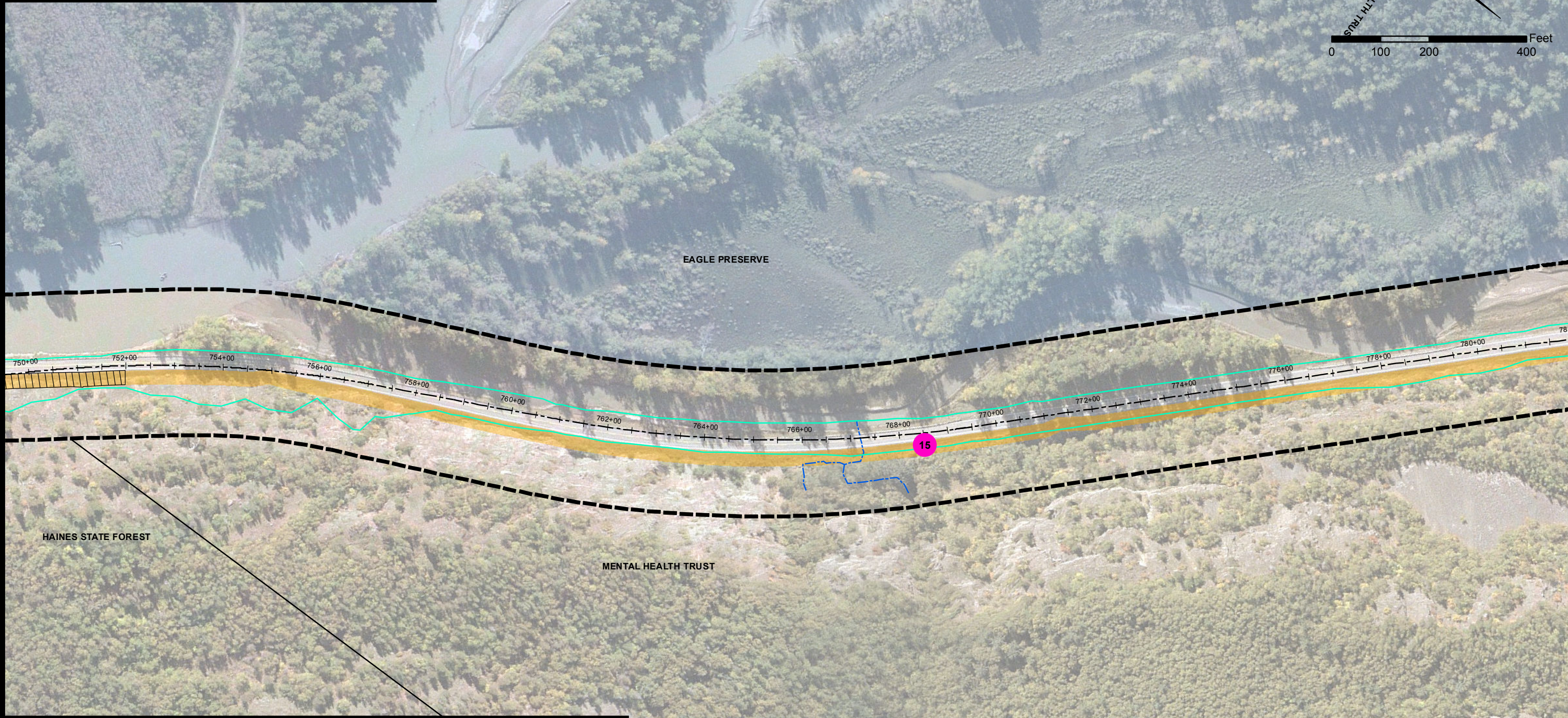
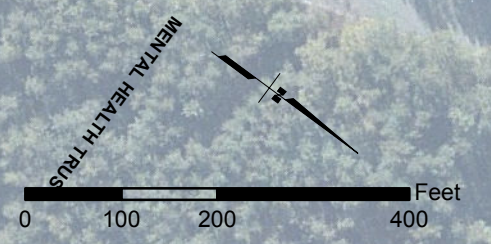
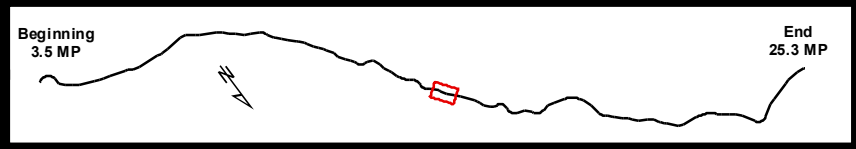
Existing and Proposed ROW

TS 28/29/30 S, R 56/57/58/59 E,
Copper River Meridian, Alaska



STATE OF ALASKA
DEPARTMENT OF TRANSPORTATION
AND PUBLIC FACILITIES
DOT & PF Project No. 68606
HAINES HIGHWAY
MILEPOST 3.5 - 25.3
Haines, Alaska

DATE: June 27, 2013 FIGURE SET A (17 OF 34)



<ul style="list-style-type: none"> +- Proposed Centerline — Proposed shift in ROW — Cut & Fill Limits --- Existing ROW █ ROW Encroachments ▒ Chilkat Bald Eagle Preserve (Preserve) □ Council Grounds █ Existing ROW to be allocated to Preserve █ Proposed ROW acquisition within Preserve █ Special Use Permit Area for Stream Mitigation in Preserve 	<ul style="list-style-type: none"> █ Pipeline / Utility Corridor (Approximate Location) ▒ Pipeline / Utility Corridor Impacts ● Mile Post Points █ Conservation Easment for Stream Mitigation — Stream Impacts — Proposed New Streams --- Existing Streams █ Filipek - Stream Mitigation █ Ramsey - Stream Mitigation 	<p>ROW Acquisitions</p> <p>Owners</p> <ul style="list-style-type: none"> █ Boyce █ Chilkat Indian Village █ Duncan █ Filipek █ Floreske █ Hard Rock Inc. █ State (Non-Preserve Land) █ Werner █ Whittaker
---	--	--

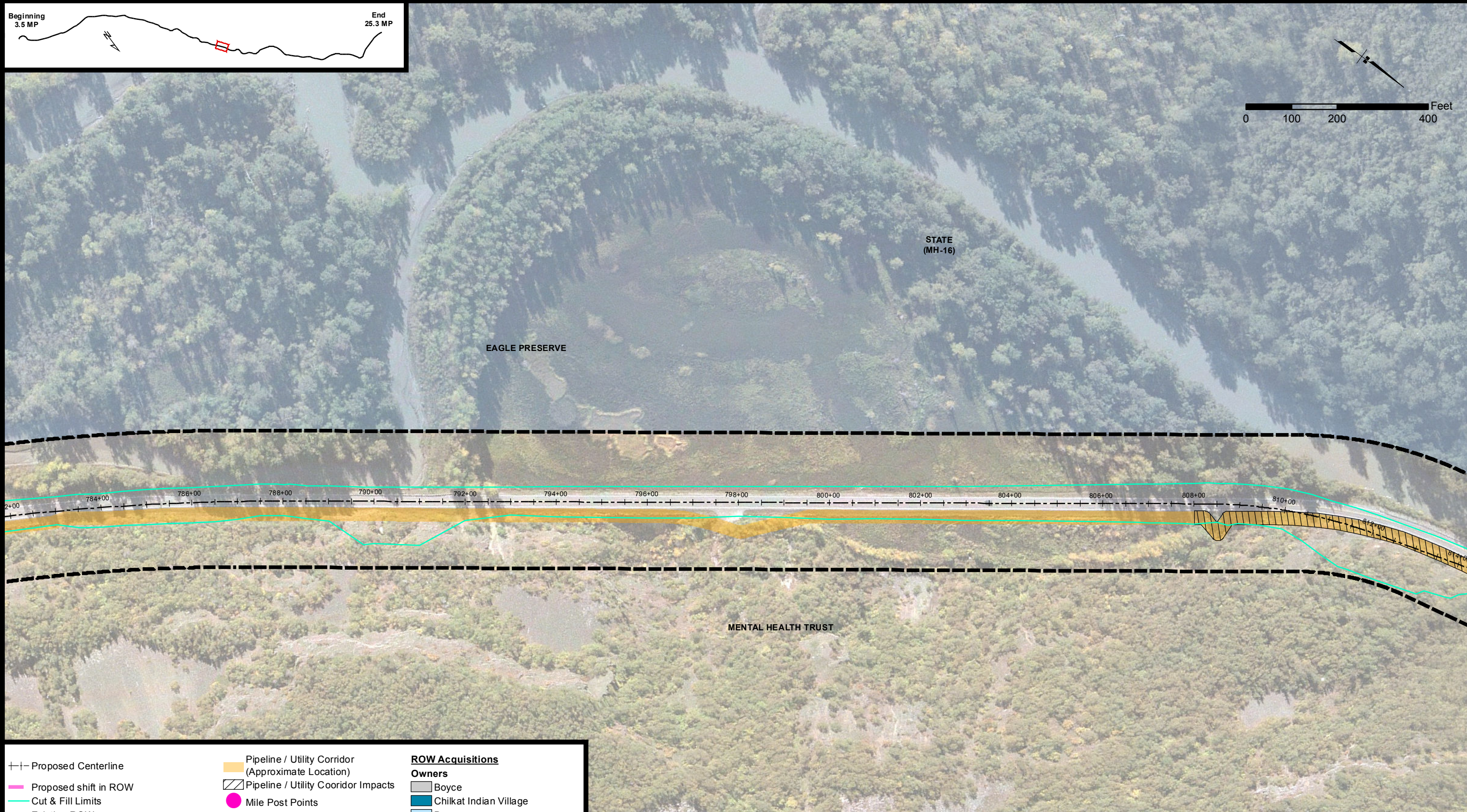
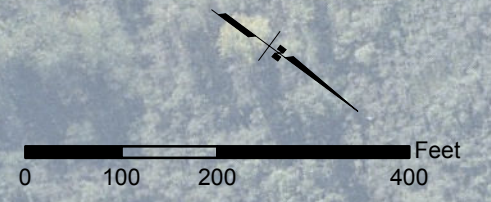
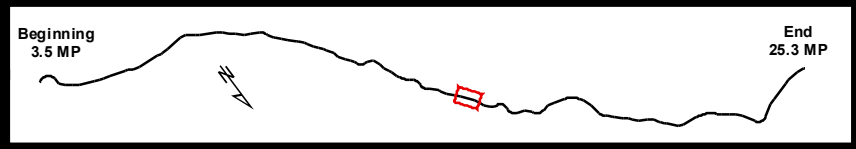
Existing and Proposed ROW

TS 28/29/30 S, R 56/57/58/59 E,
Copper River Meridian, Alaska



STATE OF ALASKA
DEPARTMENT OF TRANSPORTATION
AND PUBLIC FACILITIES
DOT & PF Project No. 68606
HAINES HIGHWAY
MILEPOST 3.5 - 25.3
Haines, Alaska

DATE: June 27, 2013 FIGURE SET A (18 OF 34)



<ul style="list-style-type: none"> +- Proposed Centerline — Proposed shift in ROW — Cut & Fill Limits --- Existing ROW ■ ROW Encroachments ■ Chilkat Bald Eagle Preserve (Preserve) □ Council Grounds ■ Existing ROW to be allocated to Preserve ■ Proposed ROW acquisition within Preserve ■ Special Use Permit Area for Stream Mitigation in Preserve 	<ul style="list-style-type: none"> ■ Pipeline / Utility Corridor (Approximate Location) ▨ Pipeline / Utility Corridor Impacts ● Mile Post Points ■ Conservation Easment for Stream Mitigation — Stream Impacts — Proposed New Streams --- Existing Streams ■ Proposed Conservation Easements <ul style="list-style-type: none"> ■ Filipek - Stream Mitigation ■ Ramsey - Stream Mitigation 	<p>ROW Acquisitions</p> <p>Owners</p> <ul style="list-style-type: none"> ■ Boyce ■ Chilkat Indian Village ■ Duncan ■ Filipek ■ Floreske ■ Hard Rock Inc. ■ State (Non-Preserve Land) ■ Werner ■ Whittaker
---	---	--

Existing and Proposed ROW

TS 28/29/30 S, R 56/57/58/59 E,
Copper River Meridian, Alaska

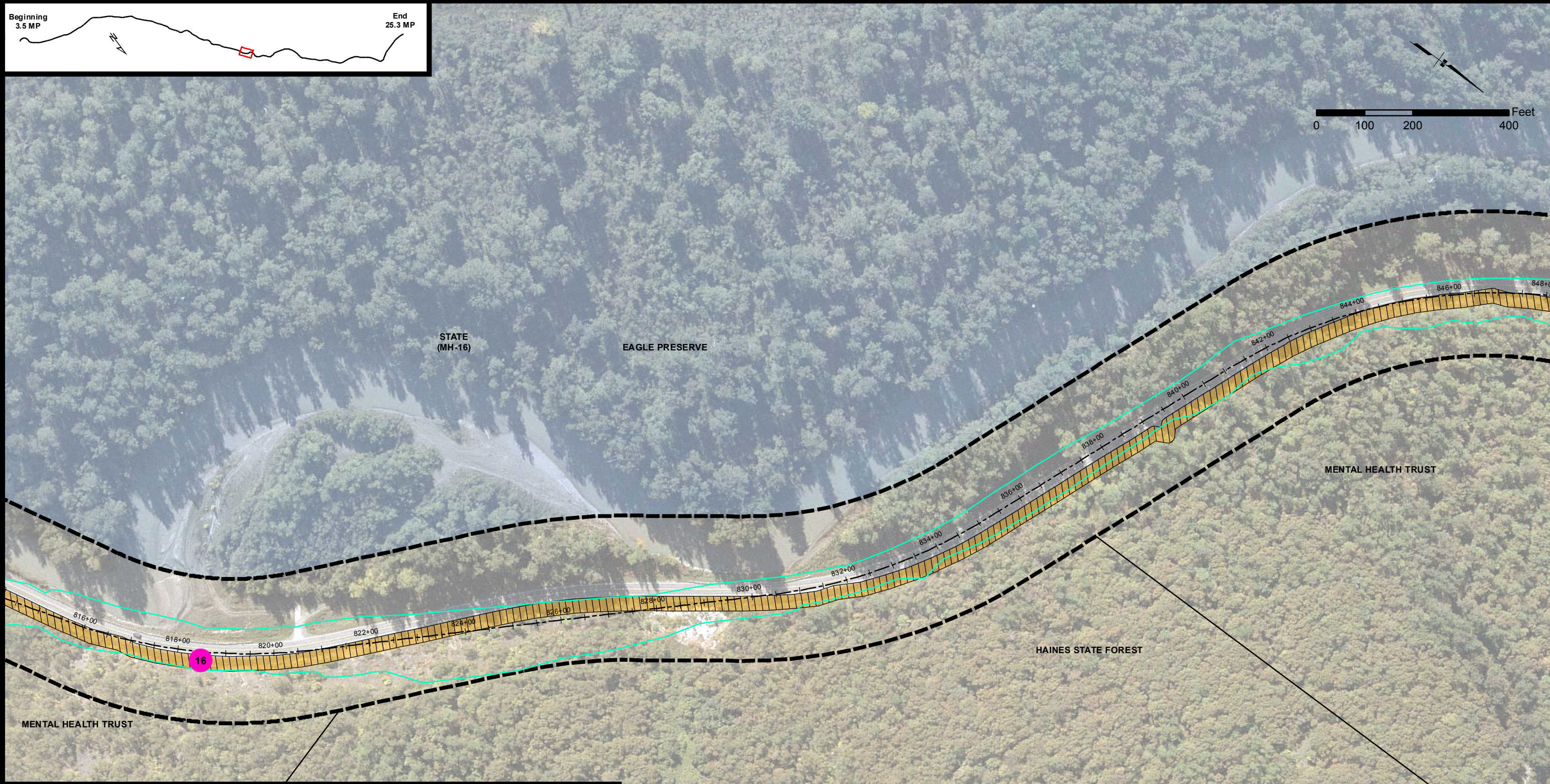
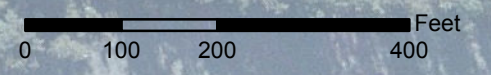
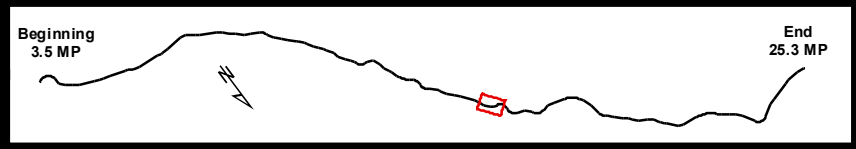


STATE OF ALASKA
DEPARTMENT OF TRANSPORTATION
AND PUBLIC FACILITIES
DOT & PF Project No. 68606
HAINES HIGHWAY
MILEPOST 3.5 - 25.3

Haines, Alaska

DATE: June 27, 2013

FIGURE SET A (19 OF 34)



<ul style="list-style-type: none"> +- Proposed Centerline — Proposed shift in ROW — Cut & Fill Limits --- Existing ROW ■ ROW Encroachments ■ Chilkat Bald Eagle Preserve (Preserve) □ Council Grounds ■ Existing ROW to be allocated to Preserve ■ Proposed ROW acquisition within Preserve ■ Special Use Permit Area for Stream Mitigation in Preserve 	<ul style="list-style-type: none"> ■ Pipeline / Utility Corridor (Approximate Location) ▨ Pipeline / Utility Corridor Impacts ● Mile Post Points ■ Conservation Easment for Stream Mitigation — Stream Impacts — Proposed New Streams --- Existing Streams ■ Filipek - Stream Mitigation ■ Ramsey - Stream Mitigation 	<p>ROW Acquisitions</p> <p>Owners</p> <ul style="list-style-type: none"> ■ Boyce ■ Chilkat Indian Village ■ Duncan ■ Filipek ■ Floreske ■ Hard Rock Inc. ■ State (Non-Preserve Land) ■ Werner ■ Whittaker
---	--	--

Existing and Proposed ROW

TS 28/29/30 S, R 56/57/58/59 E,
Copper River Meridian, Alaska

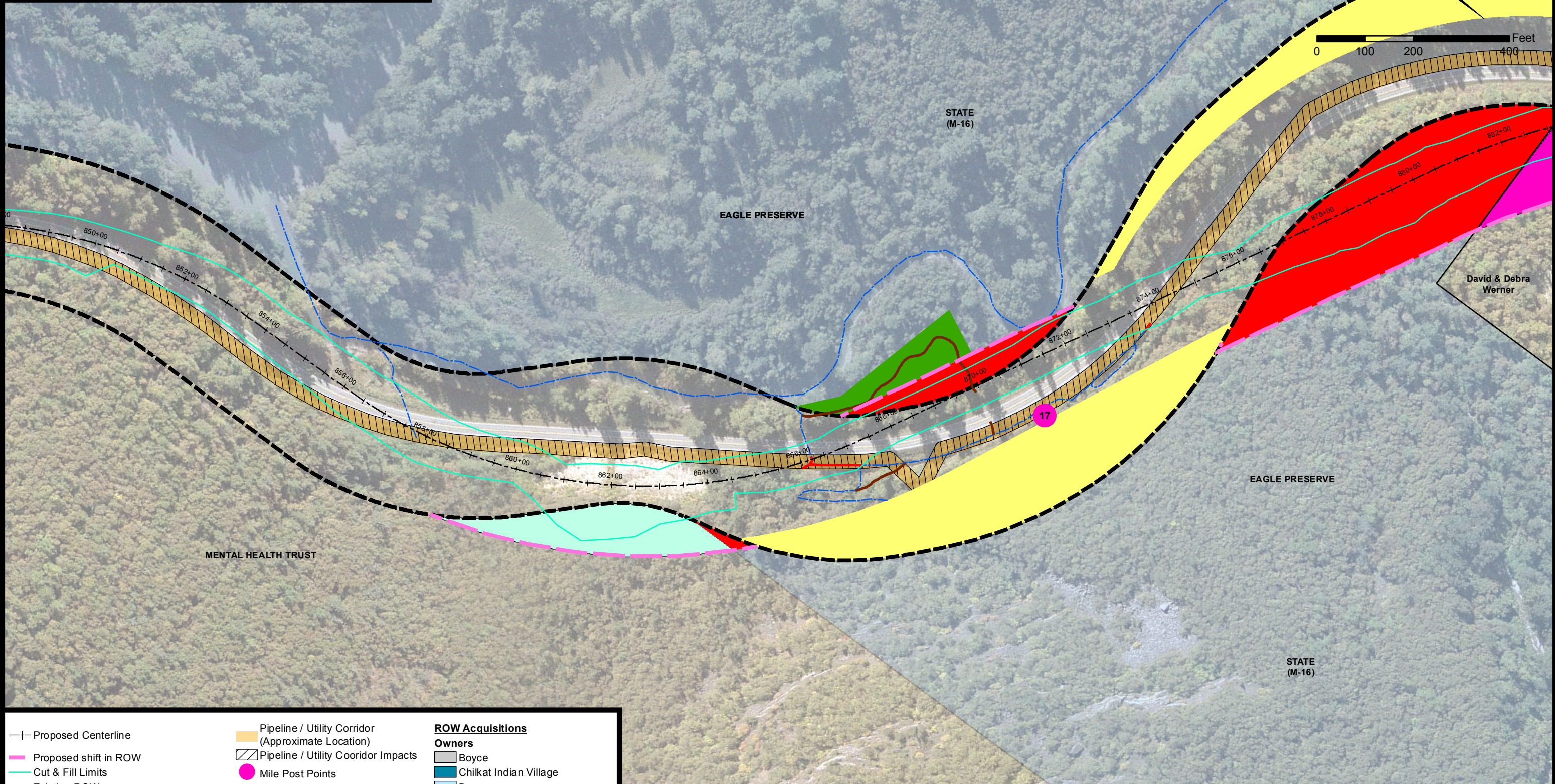



STATE OF ALASKA
DEPARTMENT OF TRANSPORTATION
AND PUBLIC FACILITIES
DOT & PF Project No. 68606
HAINES HIGHWAY
MILEPOST 3.5 - 25.3

Haines, Alaska

DATE: June 27, 2013

FIGURE SET A (20 OF 34)



<ul style="list-style-type: none"> +- Proposed Centerline — Proposed shift in ROW — Cut & Fill Limits — Existing ROW — ROW Encroachments — Chilkat Bald Eagle Preserve (Preserve) — Council Grounds — Existing ROW to be allocated to Preserve — Proposed ROW acquisition within Preserve — Special Use Permit Area for Stream Mitigation in Preserve 	<ul style="list-style-type: none"> — Pipeline / Utility Corridor (Approximate Location) — Pipeline / Utility Corridor Impacts ● Mile Post Points — Conservation Easment for Stream Mitigation — Stream Impacts — Proposed New Streams — Existing Streams — Proposed Conservation Easements <ul style="list-style-type: none"> — Filipek - Stream Mitigation — Ramsey - Stream Mitigation 	<p>ROW Acquisitions</p> <p>Owners</p> <ul style="list-style-type: none"> — Boyce — Chilkat Indian Village — Duncan — Filipek — Floreske — Hard Rock Inc. — State (Non-Preserve Land) — Werner — Whittaker
---	---	--

Existing and Proposed ROW

TS 28/29/30 S, R 56/57/58/59 E,
Copper River Meridian, Alaska

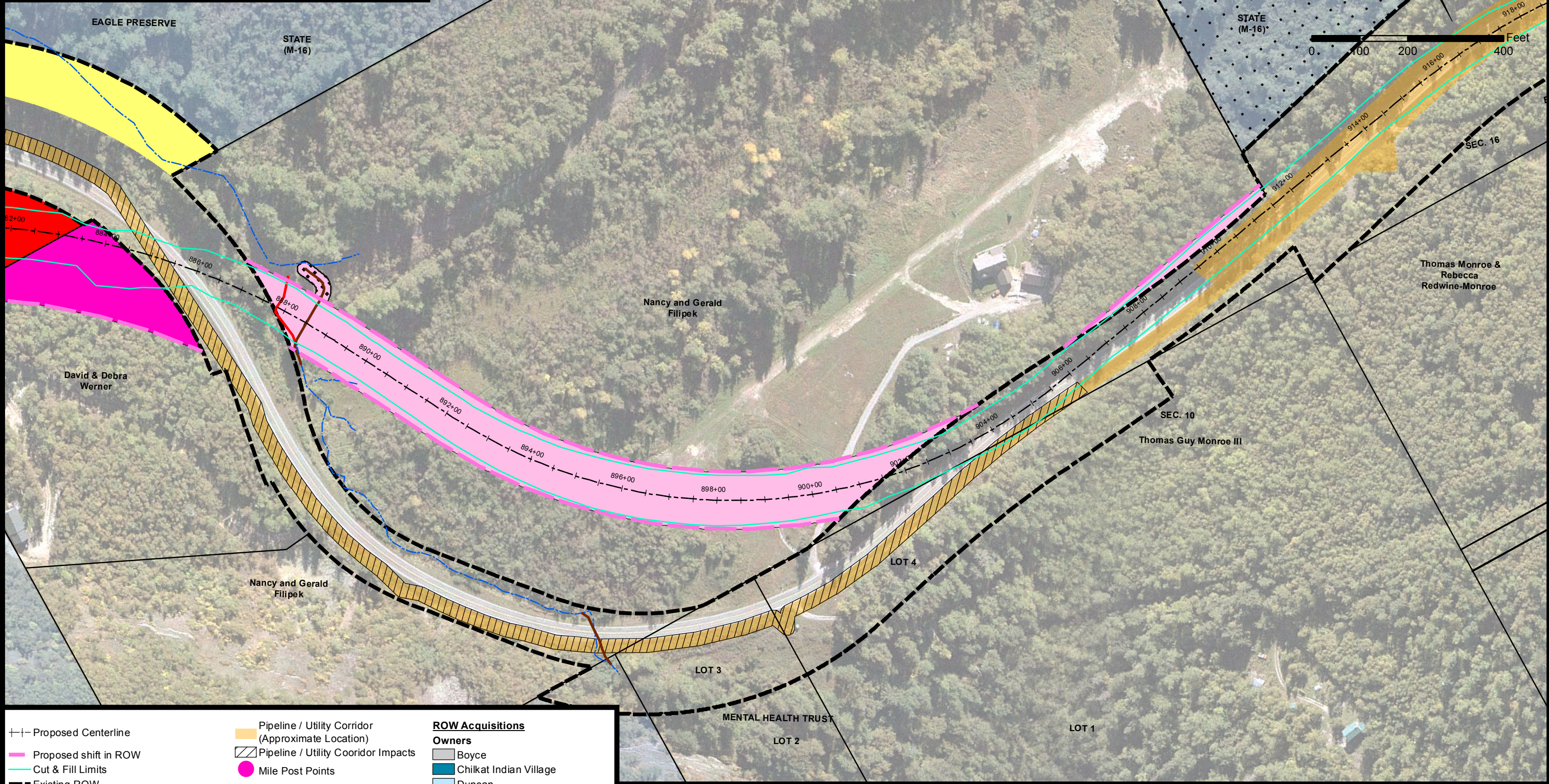
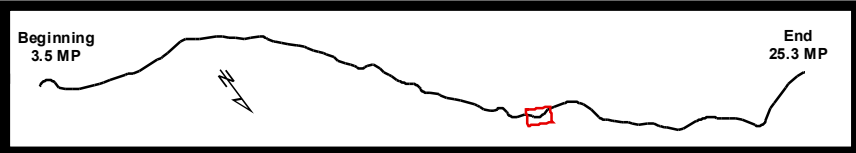


STATE OF ALASKA
DEPARTMENT OF TRANSPORTATION
AND PUBLIC FACILITIES
DOT & PF Project No. 68606
HAINES HIGHWAY
MILEPOST 3.5 - 25.3

Haines, Alaska

DATE: June 27, 2013

FIGURE SETA (21 OF 34)



<ul style="list-style-type: none"> Proposed Centerline Proposed shift in ROW Cut & Fill Limits Existing ROW ROW Encroachments Chilkat Bald Eagle Preserve (Preserve) Council Grounds Existing ROW to be allocated to Preserve Proposed ROW acquisition within Preserve Special Use Permit Area for Stream Mitigation in Preserve 	<ul style="list-style-type: none"> Pipeline / Utility Corridor (Approximate Location) Pipeline / Utility Corridor Impacts Mile Post Points Conservation Easment for Stream Mitigation <p>Stream Mitigation</p> <ul style="list-style-type: none"> Stream Impacts Proposed New Streams Existing Streams <p>Proposed Conservation Easements</p> <ul style="list-style-type: none"> Filipek - Stream Mitigation Ramsey - Stream Mitigation 	<p>ROW Acquisitions</p> <p>Owners</p> <ul style="list-style-type: none"> Boyce Chilkat Indian Village Duncan Filipek Floreske Hard Rock Inc. State (Non-Preserve Land) Werner Whittaker
--	--	--


Existing and Proposed ROW

TS 28/29/30 S, R 56/57/58/59 E,
Copper River Meridian, Alaska



STATE OF ALASKA
DEPARTMENT OF TRANSPORTATION
AND PUBLIC FACILITIES
DOT & PF Project No. 68606
HAINES HIGHWAY
MILEPOST 3.5 - 25.3
Haines, Alaska

DATE: June 27, 2013 FIGURE SET A (22 OF 34)



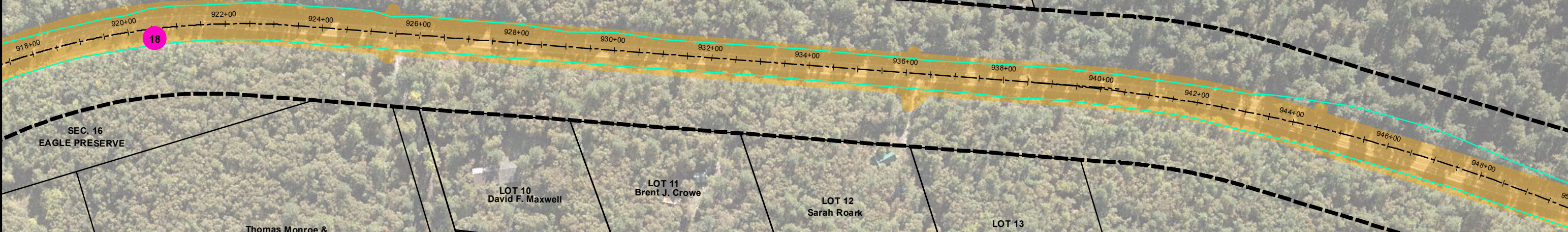
CHILKAT RIVER-CRITICAL HABITAT AREA IS THE SOUTHWESTERLY ROW BORDER FROM SEC LINE 15/16, T 29S R 57E-NORTHWESTERLY TO THE NORTH BOUNDARY OF SECTION 6.

STATE OF ALASKA DNR (SCH SEL)

EAGLE PRESERVE

NATIVE ALLOTMENT

LOT 14



SEC. 16 EAGLE PRESERVE

Thomas Monroe & Rebecca Redwine-Monroe

LOT 10 David F. Maxwell

LOT 11 Brent J. Crowe

LOT 12 Sarah Roark

LOT 13 Thomas & Shelley True

STEVENS SUBDIVISION

LOT 9 Marjory R. Ballew

LOT 8 David L. Hunt

LOT 7 George & Lynette Campbell

LOT 6 Gordon Whitermore

NATIVE ALLOTMENT 6 JOSEPH KING

- +- Proposed Centerline
- Proposed shift in ROW
- Cut & Fill Limits
- Existing ROW
- ROW Encroachments
- Chilkat Bald Eagle Preserve (Preserve)
- Council Grounds
- Existing ROW to be allocated to Preserve
- Proposed ROW acquisition within Preserve
- Special Use Permit Area for Stream Mitigation in Preserve

- Pipeline / Utility Corridor (Approximate Location)
- Pipeline / Utility Corridor Impacts
- Mile Post Points
- Conservation Easment for Stream Mitigation
- Stream Mitigation
 - Stream Impacts
 - Proposed New Streams
 - Existing Streams
- Proposed Conservation Easements
 - Filipek - Stream Mitigation
 - Ramsey - Stream Mitigation

- ROW Acquisitions**
- Owners**
- Boyce
 - Chilkat Indian Village
 - Duncan
 - Filipek
 - Floreske
 - Hard Rock Inc.
 - State (Non-Preserve Land)
 - Werner
 - Whittaker

Existing and Proposed ROW

TS 28/29/30 S, R 56/57/58/59 E,
Copper River Meridian, Alaska

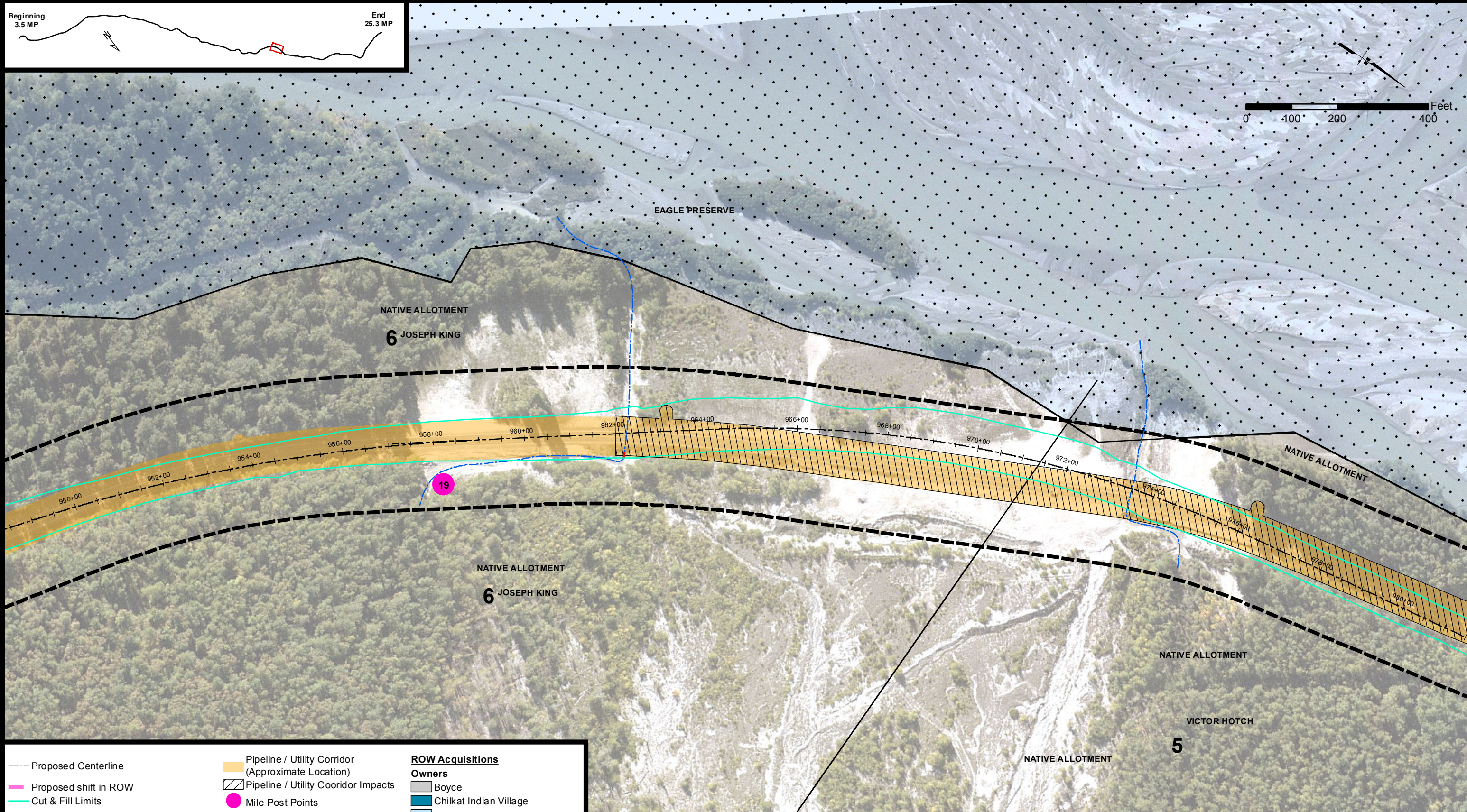
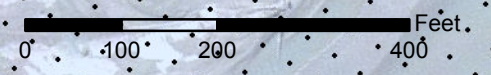


STATE OF ALASKA
DEPARTMENT OF TRANSPORTATION
AND PUBLIC FACILITIES
DOT & PF Project No. 68606
HAINES HIGHWAY
MILEPOST 3.5 - 25.3

Haines, Alaska

DATE: June 27, 2013

FIGURE SET A (23 OF 34)



<ul style="list-style-type: none"> +- Proposed Centerline — Proposed shift in ROW — Cut & Fill Limits — Existing ROW █ ROW Encroachments ▒ Chilkat Bald Eagle Preserve (Preserve) □ Council Grounds █ Existing ROW to be allocated to Preserve █ Proposed ROW acquisition within Preserve █ Special Use Permit Area for Stream Mitigation in Preserve 	<ul style="list-style-type: none"> █ Pipeline / Utility Corridor (Approximate Location) ▨ Pipeline / Utility Corridor Impacts ● Mile Post Points █ Conservation Easment for Stream Mitigation █ Stream Impacts █ Proposed New Streams — Existing Streams █ Proposed Conservation Easements <ul style="list-style-type: none"> ▨ Filipek - Stream Mitigation ▨ Ramsey - Stream Mitigation 	<p>ROW Acquisitions</p> <p>Owners</p> <ul style="list-style-type: none"> █ Boyce █ Chilkat Indian Village █ Duncan █ Filipek █ Floreske █ Hard Rock Inc. █ State (Non-Preserve Land) █ Werner █ Whittaker
---	---	--

Existing and Proposed ROW

TS 28/29/30 S, R 56/57/58/59 E,
Copper River Meridian, Alaska

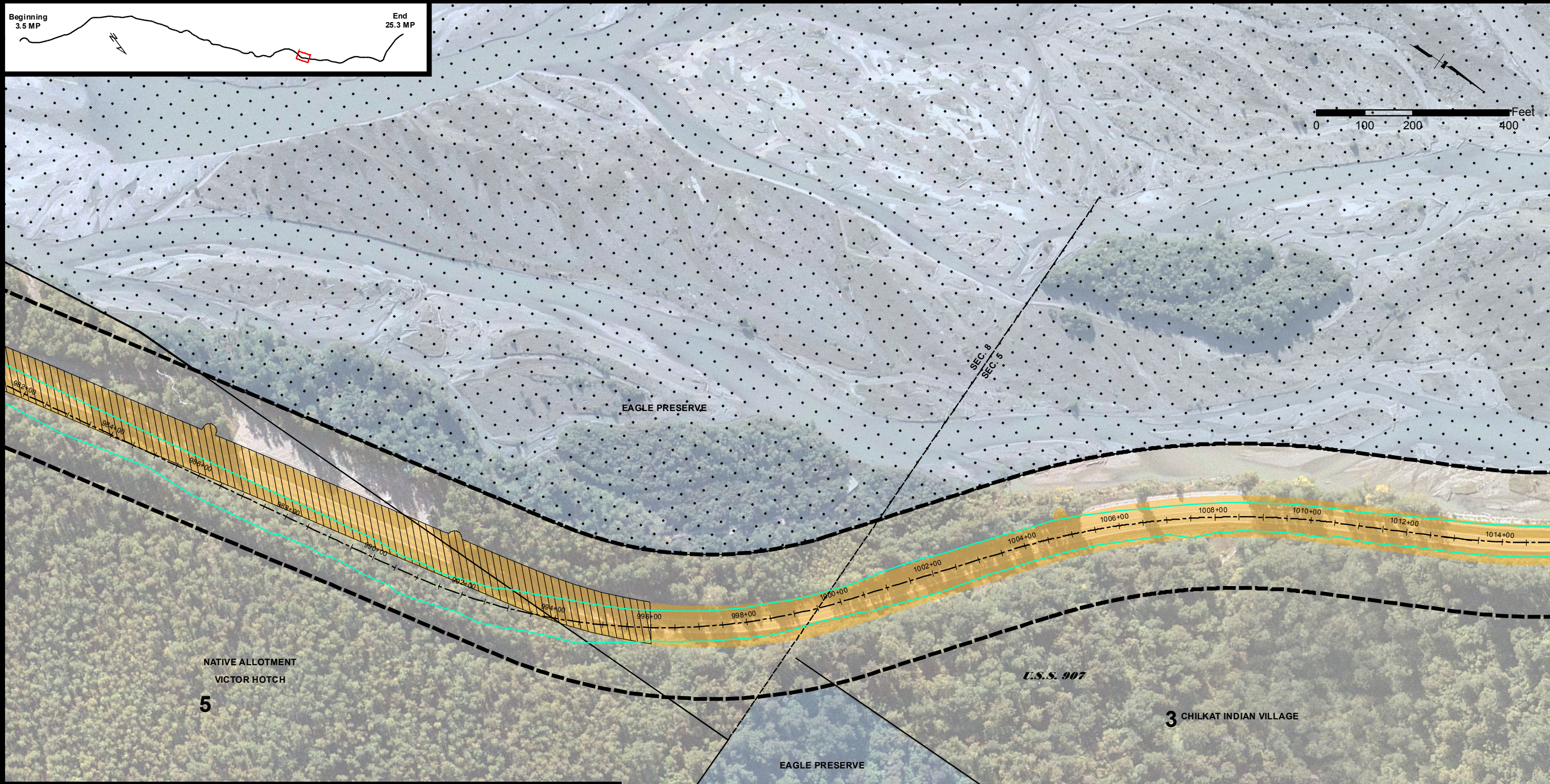
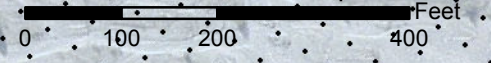


STATE OF ALASKA
DEPARTMENT OF TRANSPORTATION
AND PUBLIC FACILITIES
DOT & PF Project No. 68606
HAINES HIGHWAY
MILEPOST 3.5 - 25.3

Haines, Alaska

DATE: June 27, 2013

FIGURE SET A (24 OF 34)



<ul style="list-style-type: none"> +- Proposed Centerline Proposed shift in ROW Cut & Fill Limits Existing ROW ROW Encroachments Chilkat Bald Eagle Preserve (Preserve) Council Grounds Existing ROW to be allocated to Preserve Proposed ROW acquisition within Preserve Special Use Permit Area for Stream Mitigation in Preserve 	<ul style="list-style-type: none"> Pipeline / Utility Corridor (Approximate Location) Pipeline / Utility Corridor Impacts Mile Post Points Conservation Easment for Stream Mitigation <p>Stream Mitigation</p> <ul style="list-style-type: none"> Stream Impacts Proposed New Streams Existing Streams <p>Proposed Conservation Easements</p> <ul style="list-style-type: none"> Filipek - Stream Mitigation Ramsey - Stream Mitigation 	<p>ROW Acquisitions</p> <p>Owners</p> <ul style="list-style-type: none"> Boyce Chilkat Indian Village Duncan Filipek Floreske Hard Rock Inc. State (Non-Preserve Land) Werner Whittaker
---	--	--

9 A.S.L.S. 84-73 ANNIE HOTCH NATIVE ALLOTMENT

STATE (MH-16)

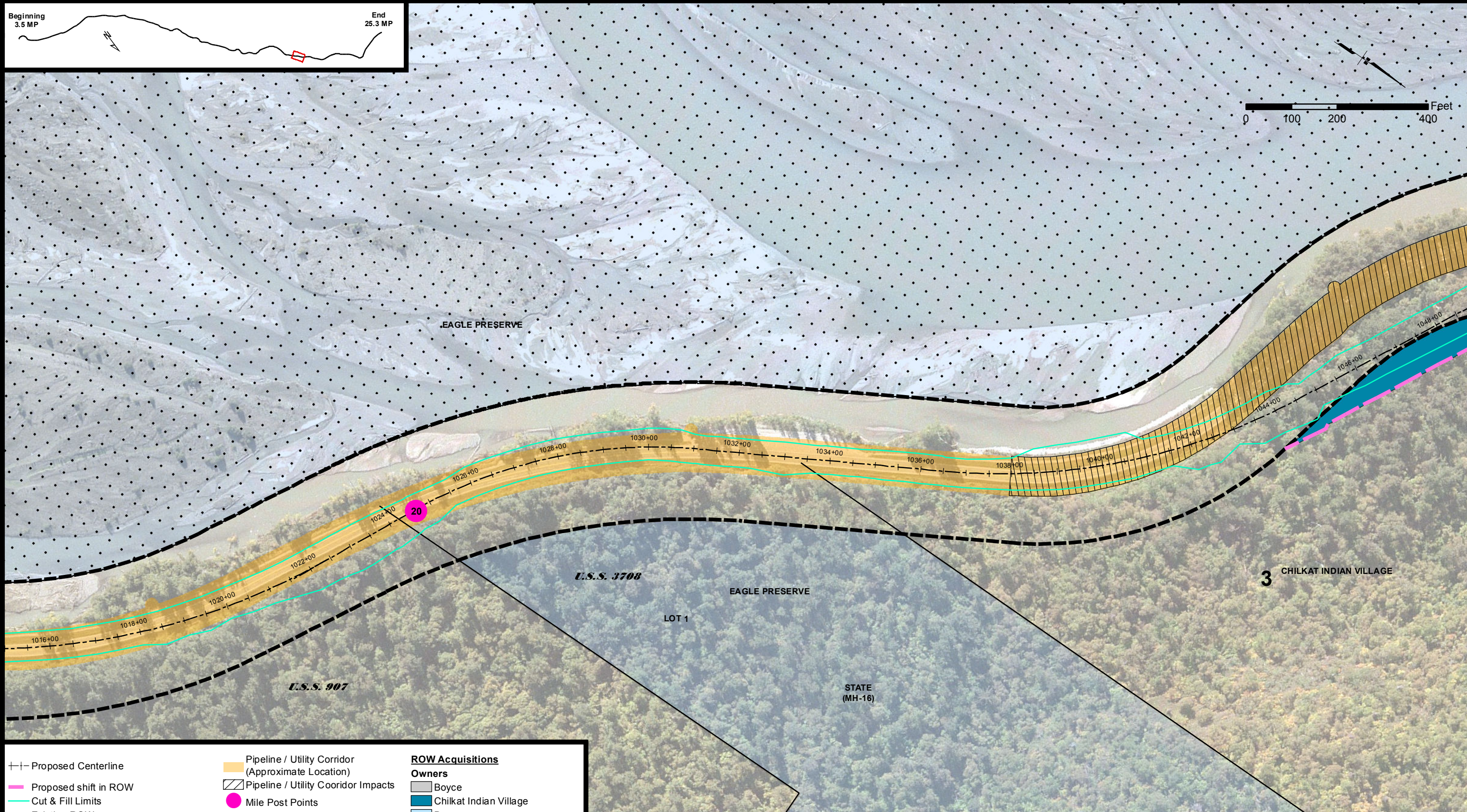
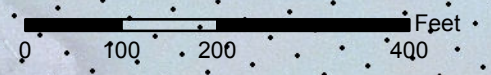

Existing and Proposed ROW

TS 28/29/30 S, R 56/57/58/59 E,
Copper River Meridian, Alaska



STATE OF ALASKA
DEPARTMENT OF TRANSPORTATION
AND PUBLIC FACILITIES
DOT & PF Project No. 68606
HAINES HIGHWAY
MILEPOST 3.5 - 25.3
Haines, Alaska

DATE: June 27, 2013 FIGURE SET A (25 OF 34)



<ul style="list-style-type: none"> +- Proposed Centerline — Proposed shift in ROW — Cut & Fill Limits — Existing ROW — ROW Encroachments — Chilkat Bald Eagle Preserve (Preserve) — Council Grounds — Existing ROW to be allocated to Preserve — Proposed ROW acquisition within Preserve — Special Use Permit Area for Stream Mitigation in Preserve 	<ul style="list-style-type: none"> — Pipeline / Utility Corridor (Approximate Location) — Pipeline / Utility Corridor Impacts ● Mile Post Points — Conservation Easment for Stream Mitigation — Stream Impacts — Proposed New Streams — Existing Streams — Proposed Conservation Easements <ul style="list-style-type: none"> — Filipek - Stream Mitigation — Ramsey - Stream Mitigation 	<p>ROW Acquisitions</p> <p>Owners</p> <ul style="list-style-type: none"> — Boyce — Chilkat Indian Village — Duncan — Filipek — Floreske — Hard Rock Inc. — State (Non-Preserve Land) — Werner — Whittaker
---	---	--

Existing and Proposed ROW

TS 28/29/30 S, R 56/57/58/59 E,
Copper River Meridian, Alaska

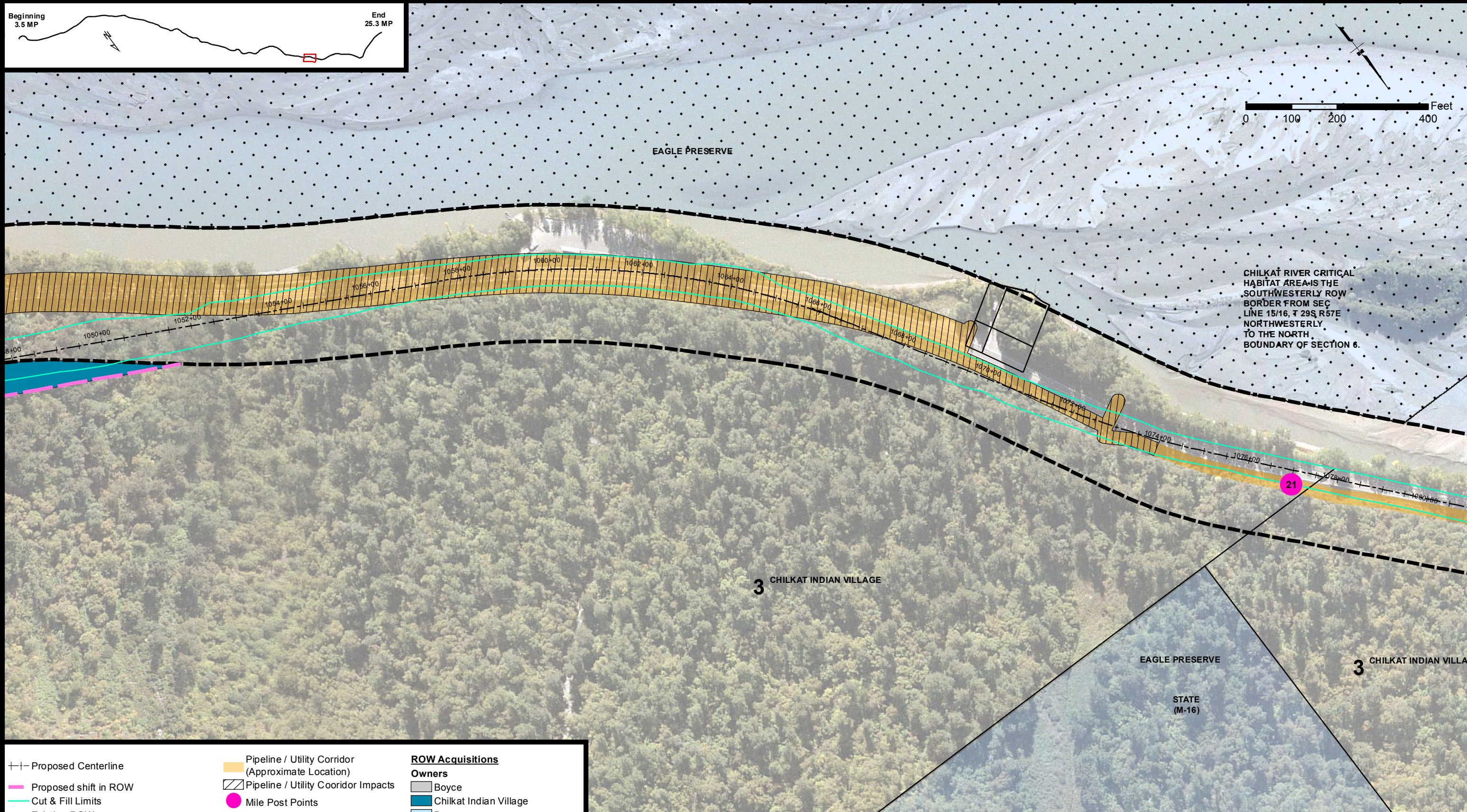
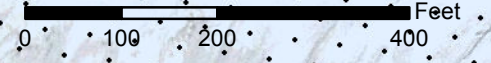


STATE OF ALASKA
DEPARTMENT OF TRANSPORTATION
AND PUBLIC FACILITIES
DOT & PF Project No. 68606
HAINES HIGHWAY
MILEPOST 3.5 - 25.3

Haines, Alaska

DATE: June 27, 2013

FIGURE SET A (26 OF 34)



<ul style="list-style-type: none"> +- Proposed Centerline Proposed shift in ROW Cut & Fill Limits Existing ROW ROW Encroachments Chilkat Bald Eagle Preserve (Preserve) Council Grounds Existing ROW to be allocated to Preserve Proposed ROW acquisition within Preserve Special Use Permit Area for Stream Mitigation in Preserve 	<ul style="list-style-type: none"> Pipeline / Utility Corridor (Approximate Location) Pipeline / Utility Corridor Impacts Mile Post Points Conservation Easment for Stream Mitigation <p>Stream Mitigation</p> <ul style="list-style-type: none"> Stream Impacts Proposed New Streams Existing Streams <p>Proposed Conservation Easements</p> <ul style="list-style-type: none"> Filipek - Stream Mitigation Ramsey - Stream Mitigation 	<p>ROW Acquisitions</p> <p>Owners</p> <ul style="list-style-type: none"> Boyce Chilkat Indian Village Duncan Filipek Floreske Hard Rock Inc. State (Non-Preserve Land) Werner Whittaker
---	--	--

Existing and Proposed ROW

TS 28/29/30 S, R 56/57/58/59 E,
Copper River Meridian, Alaska

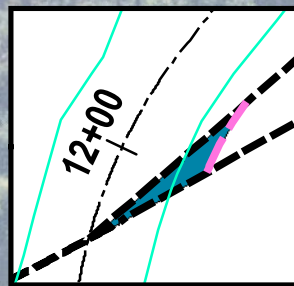
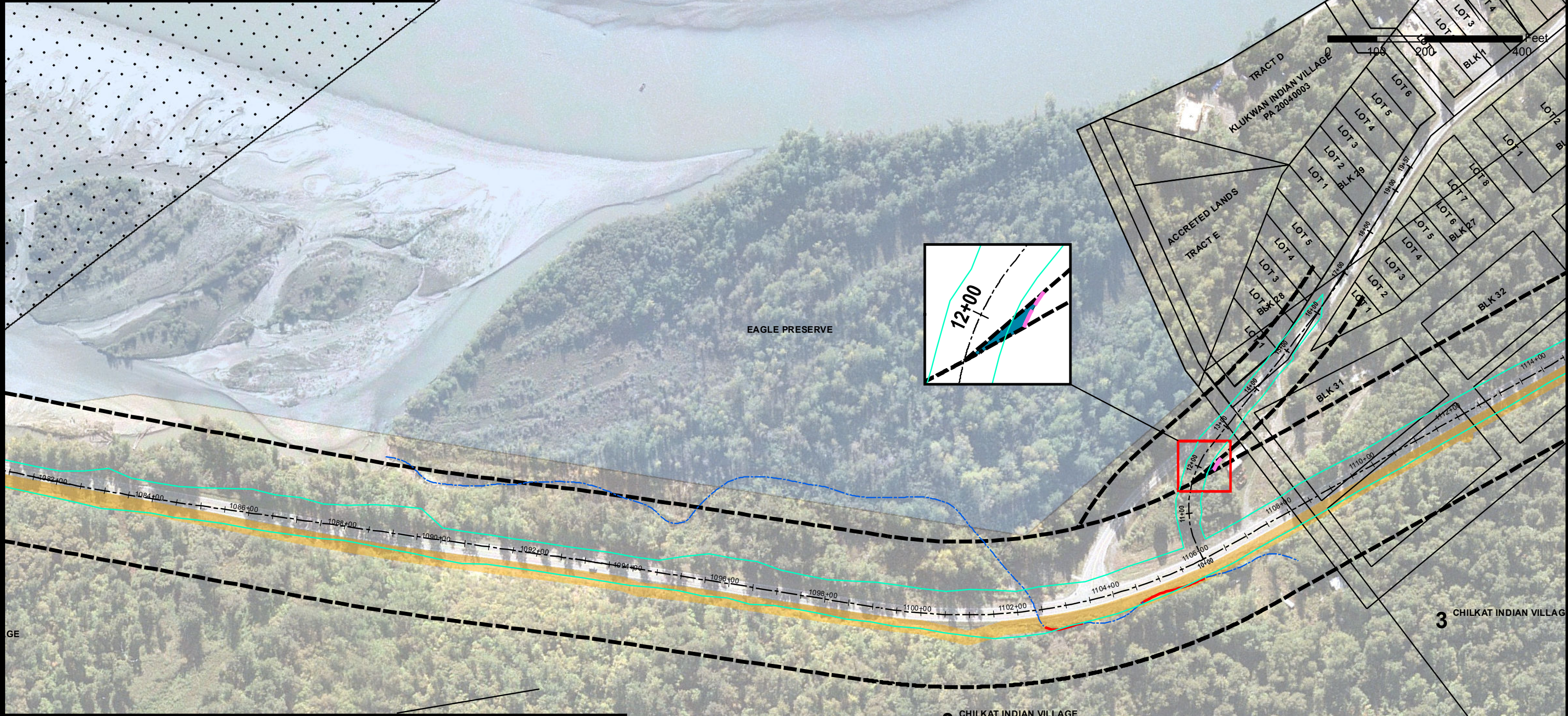


STATE OF ALASKA
DEPARTMENT OF TRANSPORTATION
AND PUBLIC FACILITIES
DOT & PF Project No. 68606
HAINES HIGHWAY
MILEPOST 3.5 - 25.3

Haines, Alaska

DATE: June 27, 2013

FIGURE SET A (27 OF 34)



<ul style="list-style-type: none"> +- Proposed Centerline — Proposed shift in ROW — Cut & Fill Limits — Existing ROW — ROW Encroachments — Chilkat Bald Eagle Preserve (Preserve) — Council Grounds — Existing ROW to be allocated to Preserve — Proposed ROW acquisition within Preserve — Special Use Permit Area for Stream Mitigation in Preserve 	<ul style="list-style-type: none"> — Pipeline / Utility Corridor (Approximate Location) — Pipeline / Utility Corridor Impacts ● Mile Post Points — Conservation Easment for Stream Mitigation — Stream Impacts — Proposed New Streams — Existing Streams — Proposed Conservation Easements <ul style="list-style-type: none"> — Filipek - Stream Mitigation — Ramsey - Stream Mitigation 	<p>ROW Acquisitions</p> <p>Owners</p> <ul style="list-style-type: none"> — Boyce — Chilkat Indian Village — Duncan — Filipek — Floreske — Hard Rock Inc. — State (Non-Preserve Land) — Werner — Whittaker
---	---	--

Existing and Proposed ROW

TS 28/29/30 S, R 56/57/58/59 E,
Copper River Meridian, Alaska

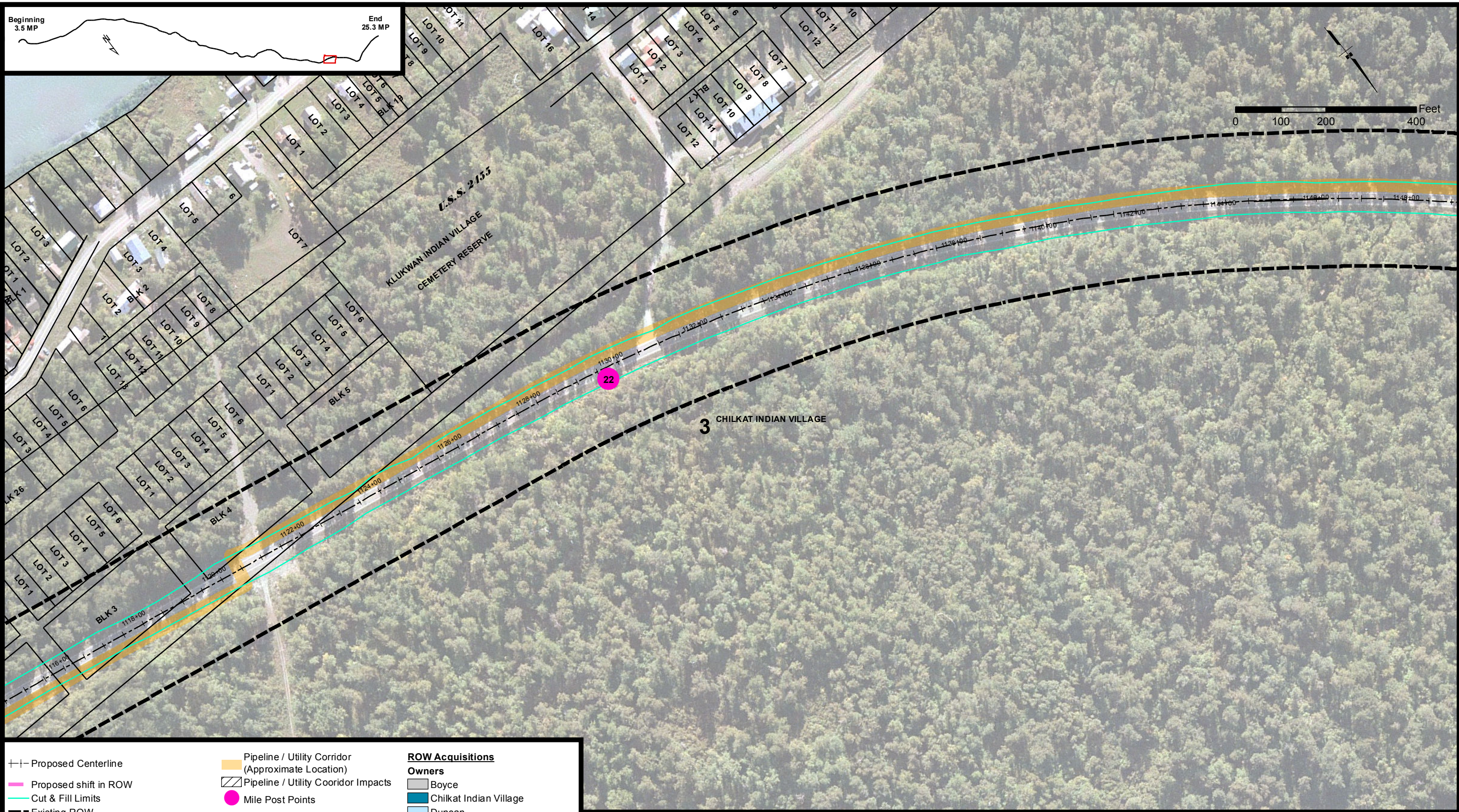


STATE OF ALASKA
DEPARTMENT OF TRANSPORTATION
AND PUBLIC FACILITIES
DOT & PF Project No. 68606
HAINES HIGHWAY
MILEPOST 3.5 - 25.3

Haines, Alaska

DATE: June 27, 2013

FIGURE SET A (28 OF 34)



<ul style="list-style-type: none"> +- Proposed Centerline — Proposed shift in ROW — Cut & Fill Limits --- Existing ROW █ ROW Encroachments ▨ Chilkat Bald Eagle Preserve (Preserve) □ Council Grounds ▨ Existing ROW to be allocated to Preserve ▨ Proposed ROW acquisition within Preserve ▨ Special Use Permit Area for Stream Mitigation in Preserve 	<ul style="list-style-type: none"> ▨ Pipeline / Utility Corridor (Approximate Location) ▨ Pipeline / Utility Corridor Impacts ● Mile Post Points ▨ Conservation Easment for Stream Mitigation Stream Mitigation — Stream Impacts — Proposed New Streams — Existing Streams Proposed Conservation Easements ▨ Filipek - Stream Mitigation ▨ Ramsey - Stream Mitigation 	<p>ROW Acquisitions</p> <p>Owners</p> <ul style="list-style-type: none"> ▨ Boyce ▨ Chilkat Indian Village ▨ Duncan ▨ Filipek ▨ Floreske ▨ Hard Rock Inc. ▨ State (Non-Preserve Land) ▨ Werner ▨ Whittaker
---	--	--

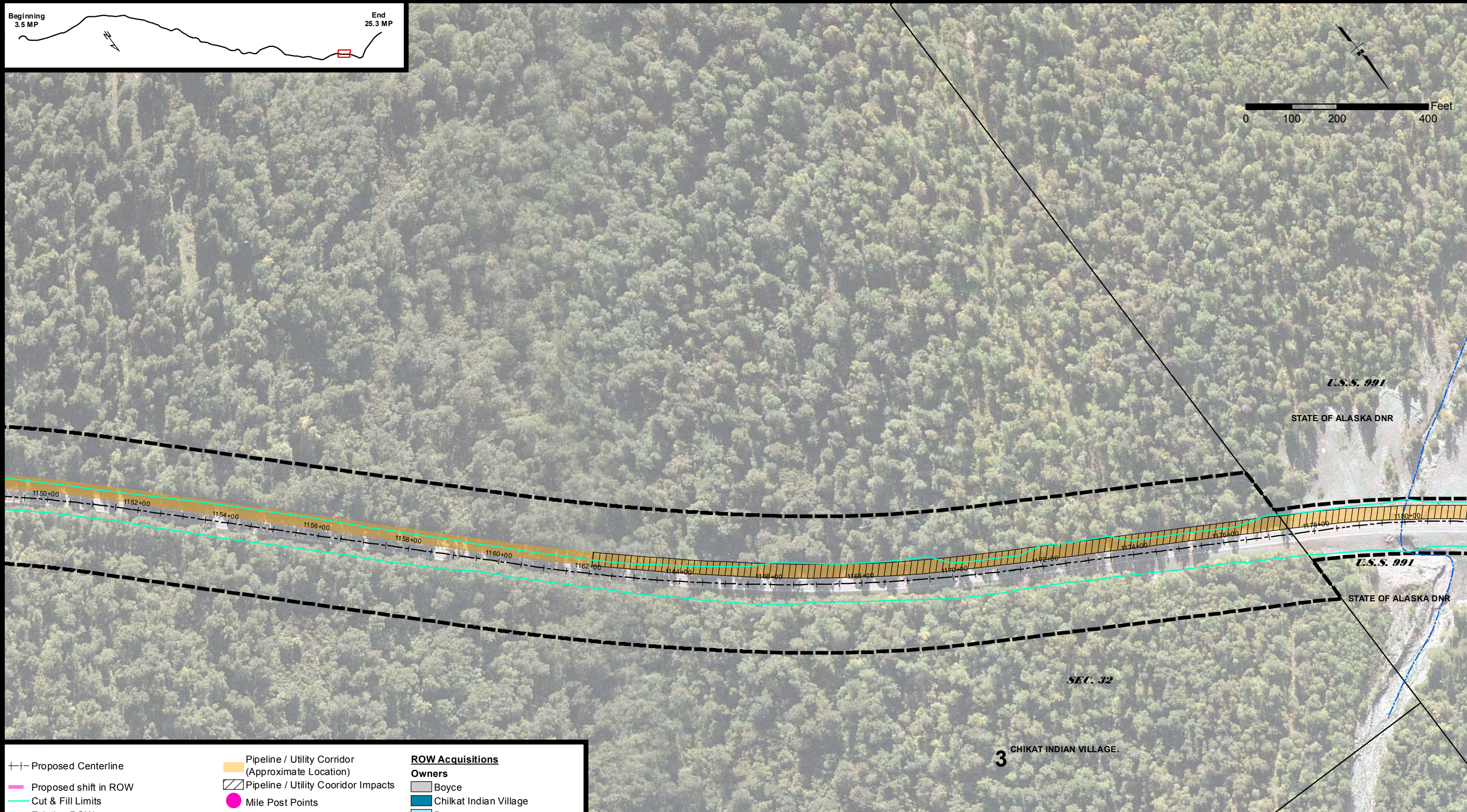
Existing and Proposed ROW

TS 28/29/30 S, R 56/57/58/59 E,
Copper River Meridian, Alaska



STATE OF ALASKA
DEPARTMENT OF TRANSPORTATION
AND PUBLIC FACILITIES
DOT & PF Project No. 68606
HAINES HIGHWAY
MILEPOST 3.5 - 25.3
Haines, Alaska

DATE: June 27, 2013 FIGURE SET A (29 OF 34)



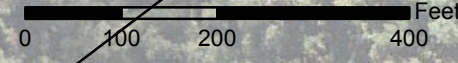
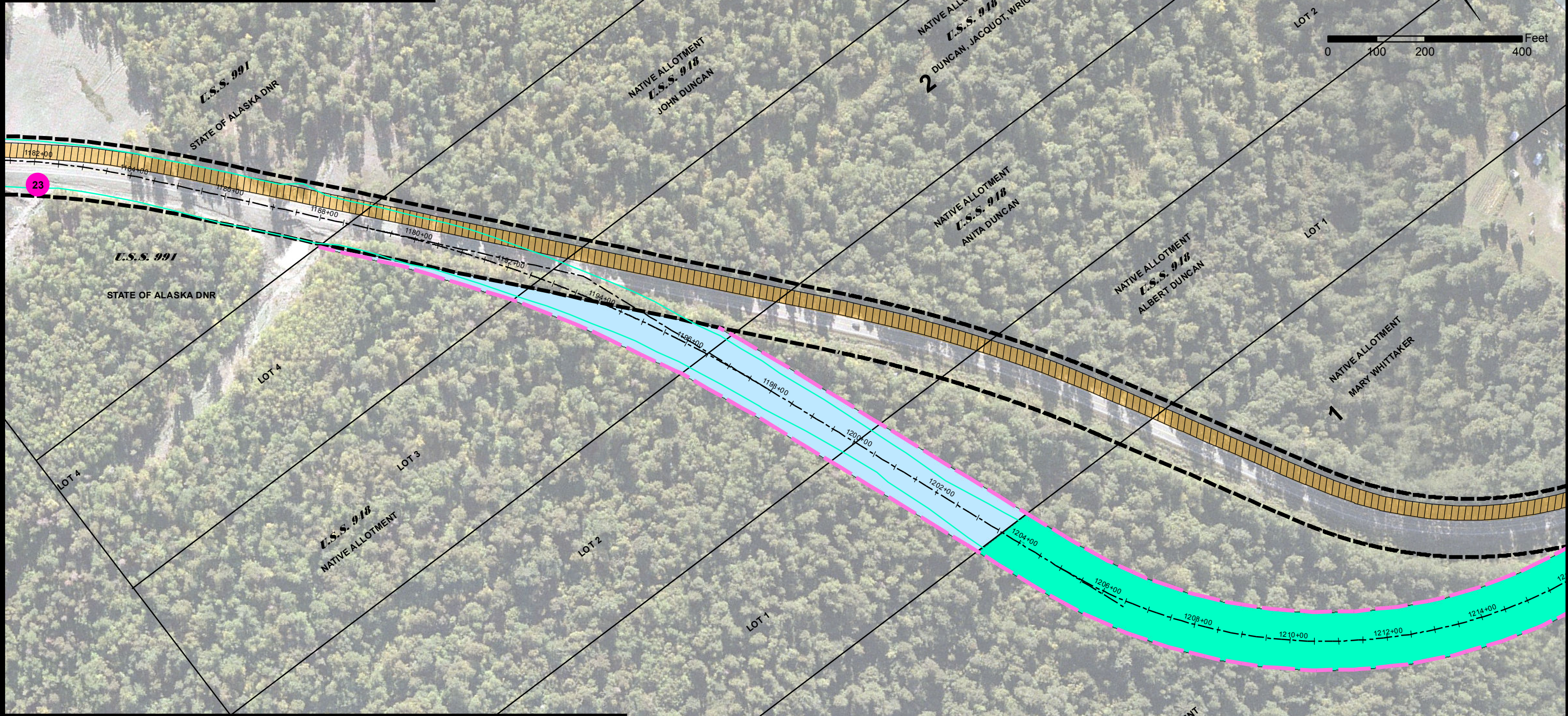

<ul style="list-style-type: none"> +- Proposed Centerline — Proposed shift in ROW — Cut & Fill Limits --- Existing ROW ■ ROW Encroachments ■ Chilkat Bald Eagle Preserve (Preserve) □ Council Grounds ■ Existing ROW to be allocated to Preserve ■ Proposed ROW acquisition within Preserve ■ Special Use Permit Area for Stream Mitigation in Preserve 	<ul style="list-style-type: none"> ■ Pipeline / Utility Corridor (Approximate Location) ▨ Pipeline / Utility Corridor Impacts ● Mile Post Points ■ Conservation Easment for Stream Mitigation — Stream Impacts — Proposed New Streams --- Existing Streams ■ Proposed Conservation Easements <ul style="list-style-type: none"> ■ Filipek - Stream Mitigation ■ Ramsey - Stream Mitigation 	<p>ROW Acquisitions</p> <p>Owners</p> <ul style="list-style-type: none"> ■ Boyce ■ Chilkat Indian Village ■ Duncan ■ Filipek ■ Floreske ■ Hard Rock Inc. ■ State (Non-Preserve Land) ■ Werner ■ Whittaker
---	---	--

Existing and Proposed ROW

TS 28/29/30 S, R 56/57/58/59 E,
Copper River Meridian, Alaska



STATE OF ALASKA DEPARTMENT OF TRANSPORTATION AND PUBLIC FACILITIES DOT & PF Project No. 68606 HAINES HIGHWAY MILEPOST 3.5 - 25.3 Haines, Alaska	
DATE: June 27, 2013	FIGURE SET A (30 OF 34)



<ul style="list-style-type: none"> Proposed Centerline Proposed shift in ROW Cut & Fill Limits Existing ROW ROW Encroachments Chilkat Bald Eagle Preserve (Preserve) Council Grounds Existing ROW to be allocated to Preserve Proposed ROW acquisition within Preserve Special Use Permit Area for Stream Mitigation in Preserve 	<ul style="list-style-type: none"> Pipeline / Utility Corridor (Approximate Location) Pipeline / Utility Corridor Impacts Mile Post Points Conservation Easment for Stream Mitigation <p>Stream Mitigation</p> <ul style="list-style-type: none"> Stream Impacts Proposed New Streams Existing Streams <p>Proposed Conservation Easements</p> <ul style="list-style-type: none"> Filipek - Stream Mitigation Ramsey - Stream Mitigation 	<p>ROW Acquisitions</p> <p>Owners</p> <ul style="list-style-type: none"> Boyce Chilkat Indian Village Duncan Filipek Floreske Hard Rock Inc. State (Non-Preserve Land) Werner Whittaker
--	--	--

Existing and Proposed ROW

TS 28/29/30 S, R 56/57/58/59 E,
Copper River Meridian, Alaska

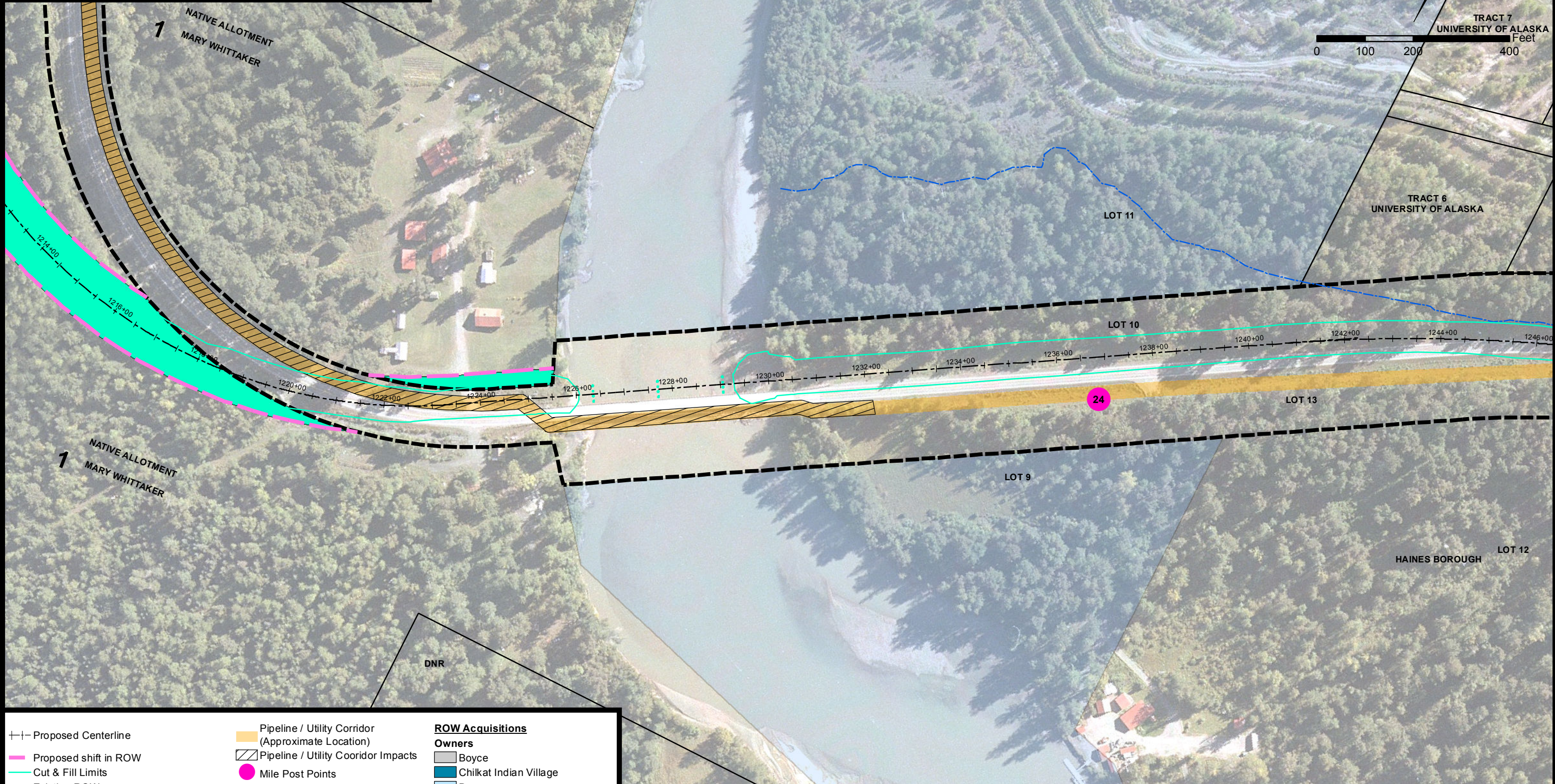


STATE OF ALASKA
DEPARTMENT OF TRANSPORTATION
AND PUBLIC FACILITIES
DOT & PF Project No. 68606
HAINES HIGHWAY
MILEPOST 3.5 - 25.3

Haines, Alaska

DATE: June 27, 2013

FIGURE SETA (31 OF 34)



<ul style="list-style-type: none"> +- Proposed Centerline Proposed shift in ROW Cut & Fill Limits Existing ROW ROW Encroachments Chilkat Bald Eagle Preserve (Preserve) Council Grounds Existing ROW to be allocated to Preserve Proposed ROW acquisition within Preserve Special Use Permit Area for Stream Mitigation in Preserve 	<ul style="list-style-type: none"> Pipeline / Utility Corridor (Approximate Location) Pipeline / Utility Corridor Impacts Mile Post Points Conservation Easment for Stream Mitigation Stream Mitigation Stream Impacts Proposed New Streams Existing Streams Proposed Conservation Easements Filipek - Stream Mitigation Ramsey - Stream Mitigation 	ROW Acquisitions Owners <ul style="list-style-type: none"> Boyce Chilkat Indian Village Duncan Filipek Floreske Hard Rock Inc. State (Non-Preserve Land) Werner Whittaker
---	--	---

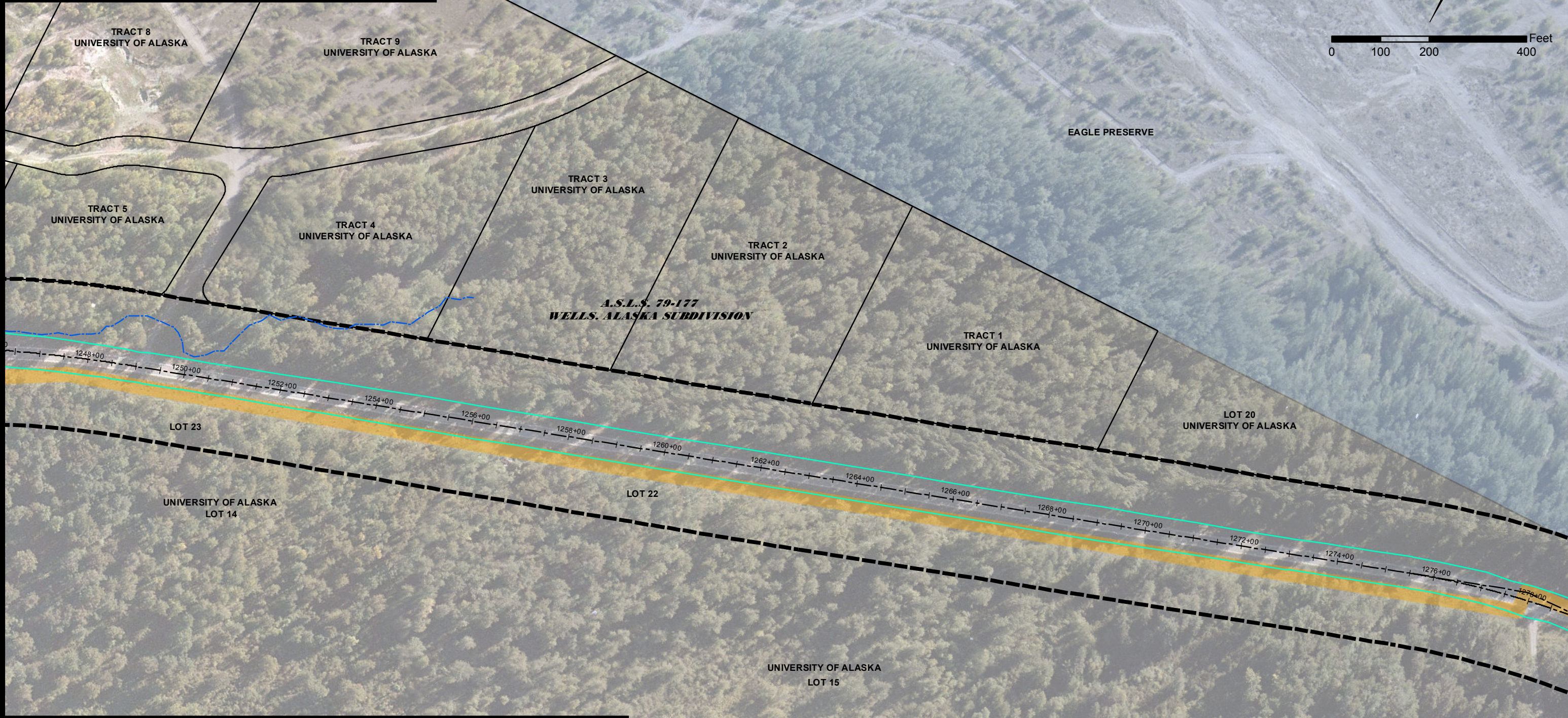

Existing and Proposed ROW

TS 28/29/30 S, R 56/57/58/59 E,
Copper River Meridian, Alaska



STATE OF ALASKA
 DEPARTMENT OF TRANSPORTATION
 AND PUBLIC FACILITIES
 DOT & PF Project No. 68606
 HAINES HIGHWAY
 MILEPOST 3.5 - 25.3
 Haines, Alaska

DATE: June 27, 2013 FIGURE SET A (32 OF 34)



<ul style="list-style-type: none"> +- Proposed Centerline Proposed shift in ROW Cut & Fill Limits Existing ROW ROW Encroachments Chilkat Bald Eagle Preserve (Preserve) Council Grounds Existing ROW to be allocated to Preserve Proposed ROW acquisition within Preserve Special Use Permit Area for Stream Mitigation in Preserve 	<ul style="list-style-type: none"> Pipeline / Utility Corridor (Approximate Location) Pipeline / Utility Corridor Impacts Mile Post Points Conservation Easment for Stream Mitigation Stream Mitigation Stream Impacts Proposed New Streams Existing Streams Proposed Conservation Easements Filipek - Stream Mitigation Ramsey - Stream Mitigation 	<p>ROW Acquisitions</p> <p>Owners</p> <ul style="list-style-type: none"> Boyce Chilkat Indian Village Duncan Filipek Floreske Hard Rock Inc. State (Non-Preserve Land) Werner Whittaker
---	--	--

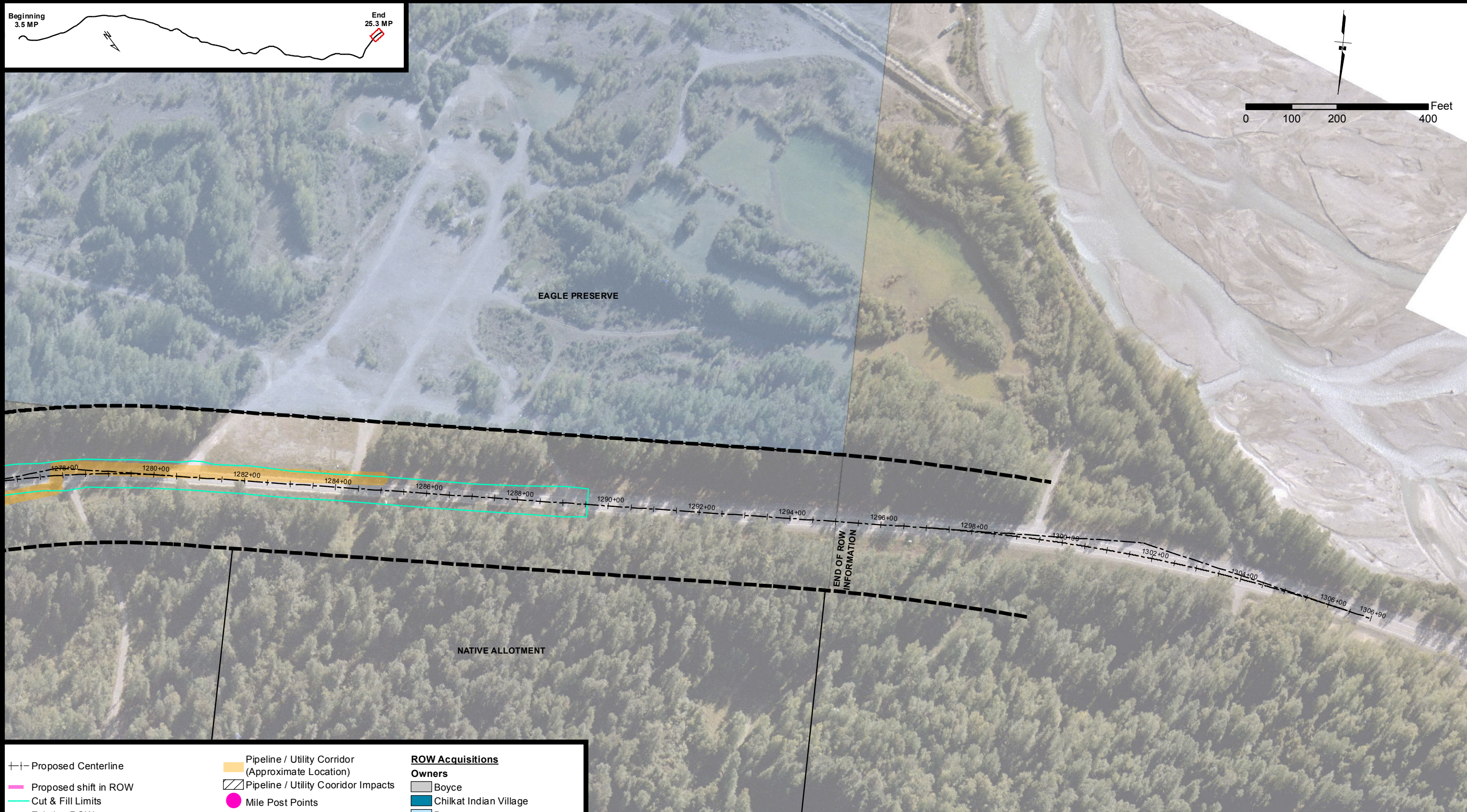
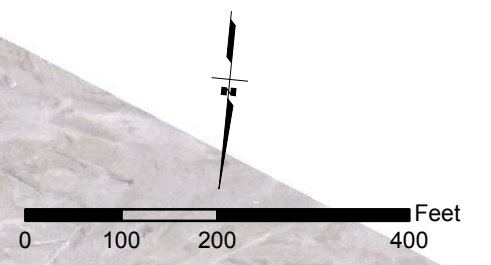
Existing and Proposed ROW

TS 28/29/30 S, R 56/57/58/59 E,
Copper River Meridian, Alaska



STATE OF ALASKA
DEPARTMENT OF TRANSPORTATION
AND PUBLIC FACILITIES
DOT & PF Project No. 68606
HAINES HIGHWAY
MILEPOST 3.5 - 25.3
Haines, Alaska

DATE: June 27, 2013 FIGURE SET A (33 OF 34)



<ul style="list-style-type: none"> +- Proposed Centerline — Proposed shift in ROW — Cut & Fill Limits --- Existing ROW █ ROW Encroachments █ Chilkat Bald Eagle Preserve (Preserve) █ Council Grounds █ Existing ROW to be allocated to Preserve █ Proposed ROW acquisition within Preserve █ Special Use Permit Area for Stream Mitigation in Preserve 	<ul style="list-style-type: none"> █ Pipeline / Utility Corridor (Approximate Location) ▨ Pipeline / Utility Corridor Impacts ● Mile Post Points █ Conservation Easment for Stream Mitigation █ Stream Mitigation <ul style="list-style-type: none"> █ Stream Impacts █ Proposed New Streams █ Existing Streams █ Proposed Conservation Easements <ul style="list-style-type: none"> █ Filipek - Stream Mitigation █ Ramsey - Stream Mitigation 	<p>ROW Acquisitions</p> <p>Owners</p> <ul style="list-style-type: none"> █ Boyce █ Chilkat Indian Village █ Duncan █ Filipek █ Floreske █ Hard Rock Inc. █ State (Non-Preserve Land) █ Werner █ Whittaker
---	--	--

Existing and Proposed ROW

TS 28/29/30 S, R 56/57/58/59 E,
Copper River Meridian, Alaska



<p>STATE OF ALASKA DEPARTMENT OF TRANSPORTATION AND PUBLIC FACILITIES</p>	
<p>DOT & PF Project No. 68606 HAINES HIGHWAY MILEPOST 3.5 - 25.3</p>	
<p>Haines, Alaska</p>	
<p>DATE: June 27, 2013</p>	<p>FIGURE SET A (34 OF 34)</p>