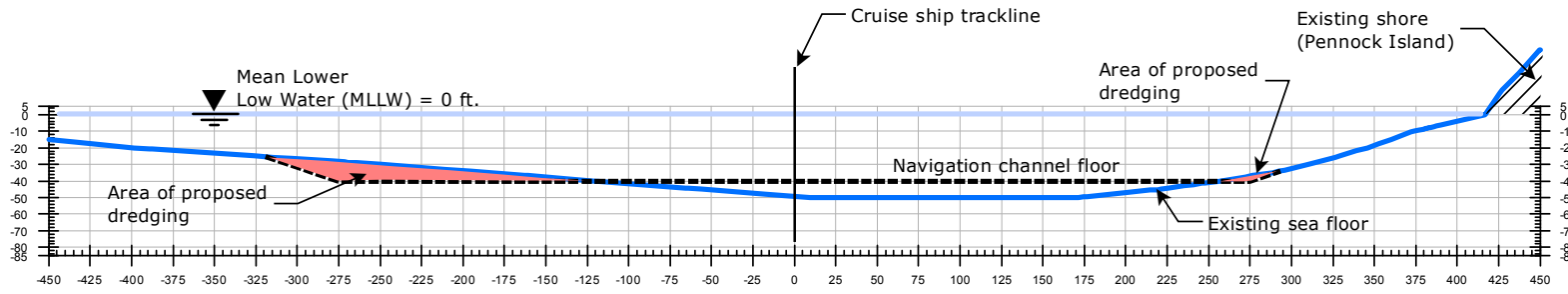
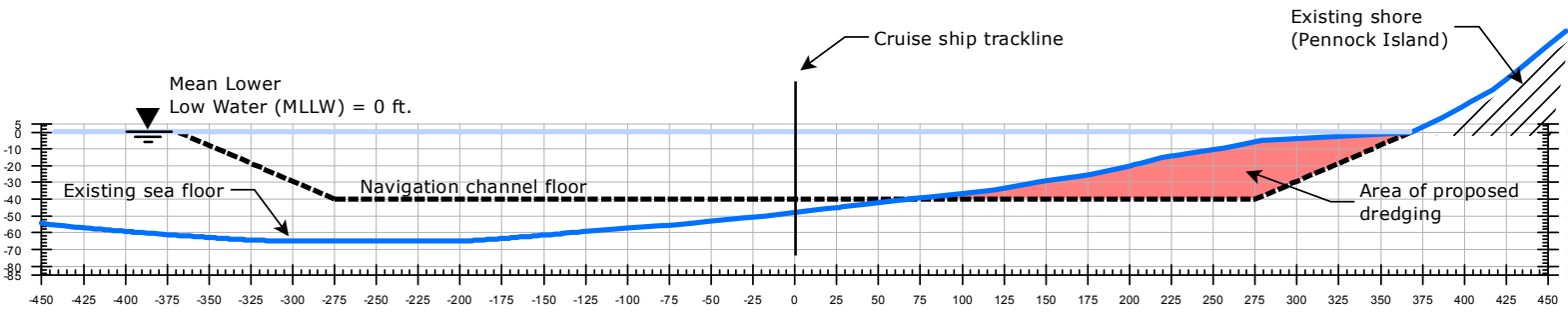


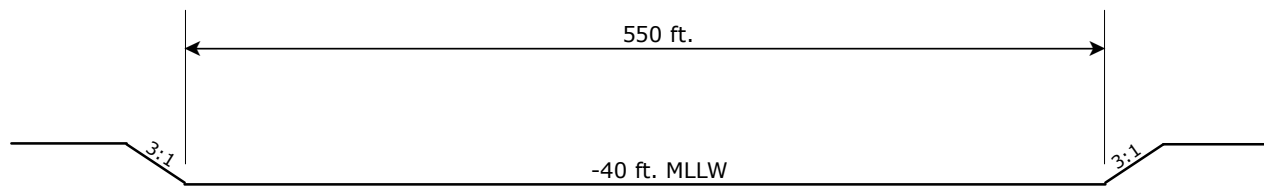
Alternative F3: West Channel Widening Cross-Sections



244+00



256+00



Navigation Channel Floor

* Navigation channel floor configuration is based on a modeled, minimum section which provides adequate draft for 2-way cruise ship traffic.

- Navigation Channel Floor
- Existing Sea Floor
- Mean Lower Low Water (MLLW; elev. = 0 ft.)
- Area of Proposed Dredging

Note: Drawings Not To Scale.



Date: March 9, 2012
Author: HDR Alaska, Inc.
Sources: HDR Alaska, Inc.



Figure 2.9